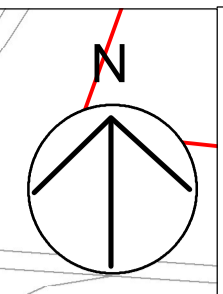
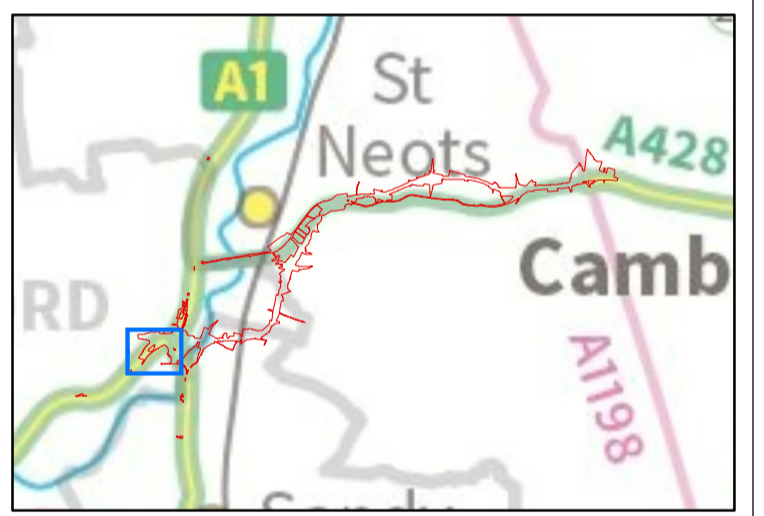


NOTES
THIS DRAWING IS TO BE READ IN CONJUNCTION WITH ALL OTHER RELEVANT DOCUMENTATION.
REGULATION 5(2)(A)



- Legend**
- Order Limits
 - District Council Areas
- Roads**
- A Road
 - County Wildlife Site (CWS)
- Designations**
- Conservation Area
 - Scheduled Monuments (Historic England)
 - Existing Woodland - National Forestry Inventory
- Public Rights of Way**
- ⋯ Footpath
 - ⋯ Bridleway
 - - - On-road Cycle Route
 - - - National Cycle Route (12)
 - Ouse Valley Way



Revision Details	NS	LH	26/02/2021	P01
By	Check	Date	Suffix	

Purpose of Issue
DCO APPLICATION

Client
Highways England
Woodlands
Manton Lane
Manton Industrial Estate
Bedford
MK41 7LW



Development Consent Order Number
TR010044

Project Title
A428 BLACK CAT TO CAXTON GIBBET IMPROVEMENTS

Drawing Title
LANDSCAPE CONTEXT AND DESIGNATIONS [APP-105] AND PUBLIC RIGHTS OF WAY [APP-106] COMBINED

Designed	Drawn	Checked	Approved	Date
AJ	TD	LH	JG	23/07/2021

Internal Project No
60541541

Scale @ A1
1:2,500

Suitability
D7

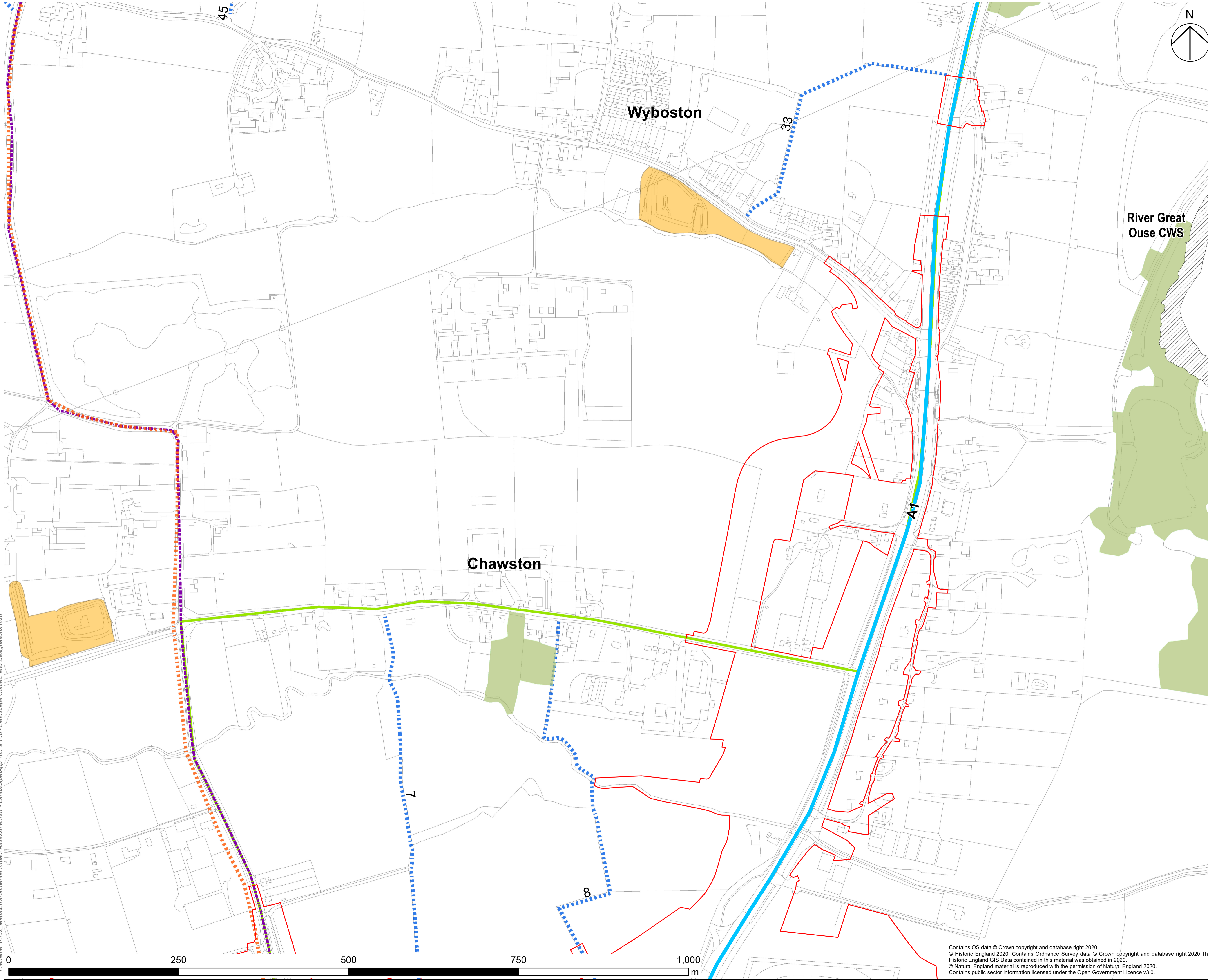
Zone

THIS DOCUMENT HAS BEEN PREPARED PURSUANT TO AND SUBJECT TO THE TERMS OF AECOM'S APPOINTMENT BY ITS CLIENT. AECOM ACCEPTS NO LIABILITY FOR ANY USE OF THIS DOCUMENT OTHER THAN BY ITS ORIGINAL CLIENT OR FOLLOWING AECOM'S EXPRESS AGREEMENT TO SUCH USE, AND ONLY FOR THE PURPOSES FOR WHICH IT WAS PREPARED AND PROVIDED.

Drawing Number	Originator	Volume	Rev
HE551495	-ACM	-EGN-	P01
GEN_Z_Z_ZZ	-GS	-GI -0078	
Location	Type	Role	Number

Filename: R:\02_Maps\Environmental Impact Assessment\07 - Landscape Context and Designations.mxd

Contains OS data © Crown copyright and database right 2020
© Historic England 2020. Contains Ordnance Survey data © Crown copyright and database right 2020. The Historic England GIS Data contained in this material was obtained in 2020.
© Natural England material is reproduced with the permission of Natural England 2020.
Contains public sector information licensed under the Open Government Licence v3.0.



NOTES
THIS DRAWING IS TO BE READ IN CONJUNCTION WITH ALL OTHER RELEVANT DOCUMENTATION.
REGULATION 5(2)(A)

Legend

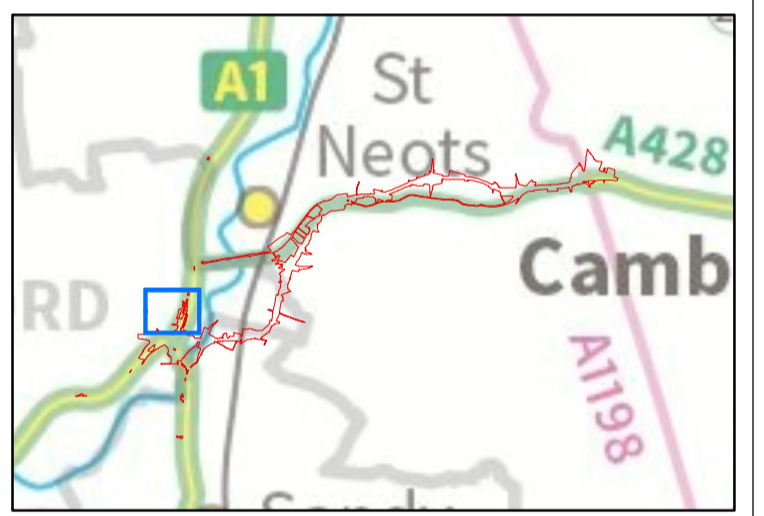

- Order Limits
- District Council Areas

Roads

- A Road
- County Wildlife Site (CWS)
- Scheduled Monuments (Historic England)
- Existing Woodland - National Forestry Inventory

Public Rights of Way

- Footpath
- On-road Cycle Route
- National Cycle Route (12)
- Ouse Valley Way



FIRST ISSUE	NS	LH	26/02/2021	P01
Revision Details	By	Check	Date	Suffix

Purpose of Issue
DCO APPLICATION

Client
Highways England
Woodlands
Manton Lane
Manton Industrial Estate
Bedford
MK41 7LW



Development Consent Order Number
TR010044

Project Title
A428 BLACK CAT TO CAXTON GIBBET IMPROVEMENTS

Drawing Title
LANDSCAPE CONTEXT AND DESIGNATIONS [APP-105] AND PUBLIC RIGHTS OF WAY [APP-106] COMBINED

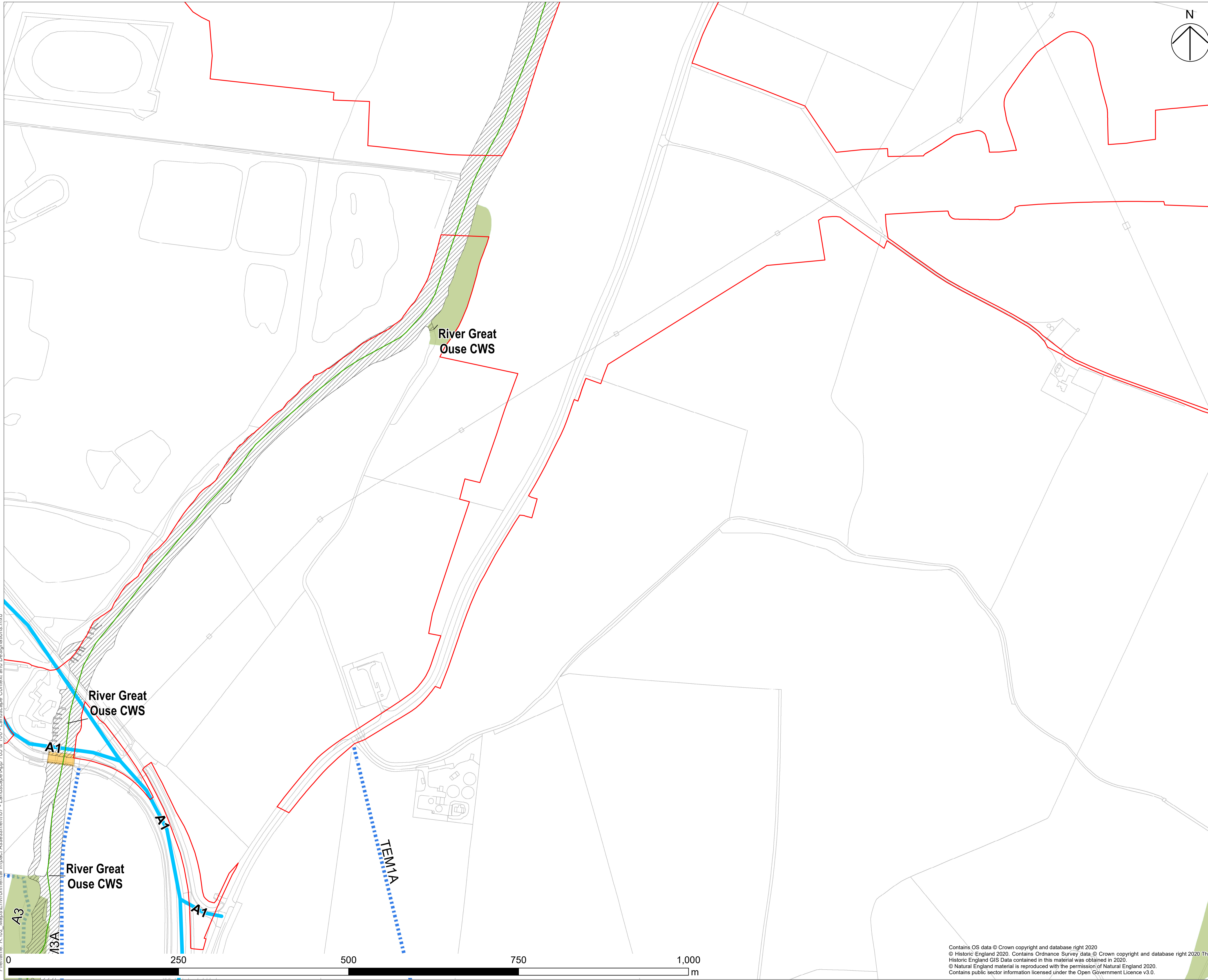
Designed AJ	Drawn TD	Checked LH	Approved JG	Date 23/07/2021
Internal Project No 60541541	Suitability D7	Scale @ A1 1:2,500		

THIS DOCUMENT HAS BEEN PREPARED PURSUANT TO AND SUBJECT TO THE TERMS OF AECOM'S APPOINTMENT BY ITS CLIENT. AECOM ACCEPTS NO LIABILITY FOR ANY USE OF THIS DOCUMENT OTHER THAN BY ITS ORIGINAL CLIENT OR FOLLOWING AECOM'S EXPRESS AGREEMENT TO SUCH USE, AND ONLY FOR THE PURPOSES FOR WHICH IT WAS PREPARED AND PROVIDED.

Drawing Number HE551495	Originator -ACM	Volume -EGN-	Rev P01
Location GEN_Z_Z_ZZ	Type -GS	Role -GI	Number -0078

Filename: R:\02_Maps\Environmental Impact Assessment\07 - Landscape Context and Designations.mxd

Contains OS data © Crown copyright and database right 2020
© Historic England 2020. Contains Ordnance Survey data © Crown copyright and database right 2020. The Historic England GIS Data contained in this material was obtained in 2020.
© Natural England material is reproduced with the permission of Natural England 2020.
Contains public sector information licensed under the Open Government Licence v3.0.



NOTES
THIS DRAWING IS TO BE READ IN CONJUNCTION WITH ALL OTHER RELEVANT DOCUMENTATION.
REGULATION 5(2)(A)

Legend

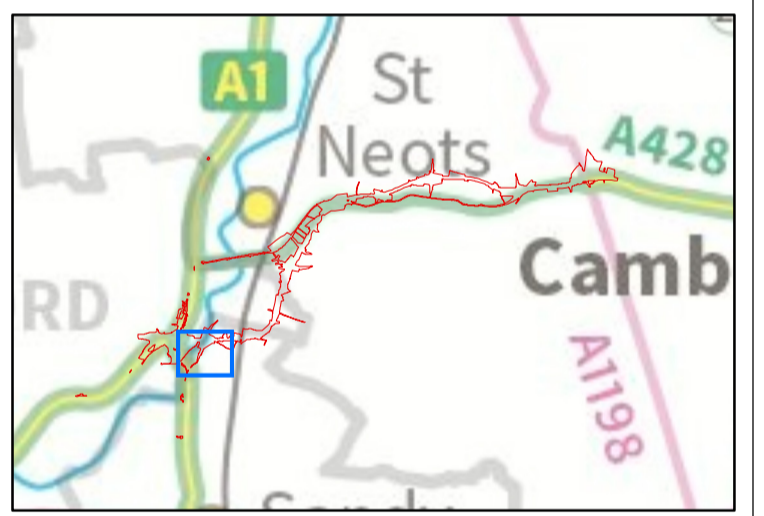
- Order Limits
- District Council Areas

Roads

- A Road
- County Wildlife Site (CWS)
- Scheduled Monuments (Historic England)
- Existing Woodland - National Forestry Inventory

Public Rights of Way

- Footpath



Revision Details	By	Check	Date	Suffix
	NS	LH	26/02/2021	P01

Purpose of Issue
DCO APPLICATION

Client
Highways England
Woodlands
Manton Lane
Manton Industrial Estate
Bedford
MK41 7LW



Development Consent Order Number
TR010044

Project Title
A428 BLACK CAT TO CAXTON GIBBET IMPROVEMENTS

Drawing Title
LANDSCAPE CONTEXT AND DESIGNATIONS [APP-105] AND PUBLIC RIGHTS OF WAY [APP-106] COMBINED

Designed	Drawn	Checked	Approved	Date
AJ	TD	LH	JG	23/07/2021

Internal Project No: 60541541
Scale @ A1: 1:2,500
Suitability: D7
Zone:

THIS DOCUMENT HAS BEEN PREPARED PURSUANT TO AND SUBJECT TO THE TERMS OF AECOM'S APPOINTMENT BY ITS CLIENT. AECOM ACCEPTS NO LIABILITY FOR ANY USE OF THIS DOCUMENT OTHER THAN BY ITS ORIGINAL CLIENT OR FOLLOWING AECOM'S EXPRESS AGREEMENT TO SUCH USE, AND ONLY FOR THE PURPOSES FOR WHICH IT WAS PREPARED AND PROVIDED.

Drawing Number	Highways England Pin	Originator	Volume	Rev
HE551495	-ACM	-EGN-		P01
GEN_Z_Z_ZZ		-GS -GI -0078		
Location	Type	Role	Number	

Filename: R:\02_Maps\Environmental Impact Assessment\07 - Landscape Context and Designations.mxd

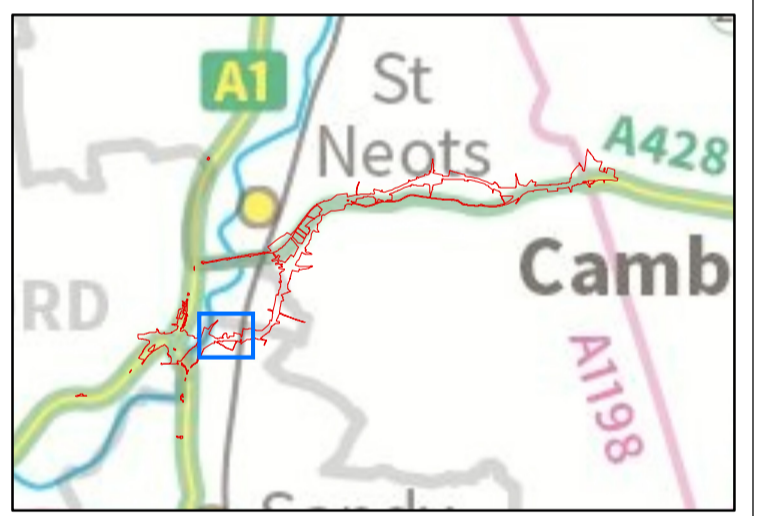
Contains OS data © Crown copyright and database right 2020
© Historic England 2020. Contains Ordnance Survey data © Crown copyright and database right 2020. The Historic England GIS Data contained in this material was obtained in 2020.
© Natural England material is reproduced with the permission of Natural England 2020.
Contains public sector information licensed under the Open Government Licence v3.0.



NOTES
THIS DRAWING IS TO BE READ IN CONJUNCTION WITH ALL OTHER RELEVANT DOCUMENTATION.
REGULATION 5(2)(A)

Legend

- Order Limits
- District Council Areas
- East Coast Main Line
- County Wildlife Site (CWS)
- Existing Woodland - National Forestry Inventory



FIRST ISSUE	NS	LH	26/02/2021	P01
Revision Details	By	Check	Date	Suffix

Purpose of Issue
DCO APPLICATION

Client
Highways England
Woodlands
Manton Lane
Manton Industrial Estate
Bedford
MK41 7LW



Development Consent Order Number
TR010044

Project Title
A428 BLACK CAT TO CAXTON GIBBET IMPROVEMENTS

Drawing Title
LANDSCAPE CONTEXT AND DESIGNATIONS [APP-105] AND PUBLIC RIGHTS OF WAY [APP-106] COMBINED

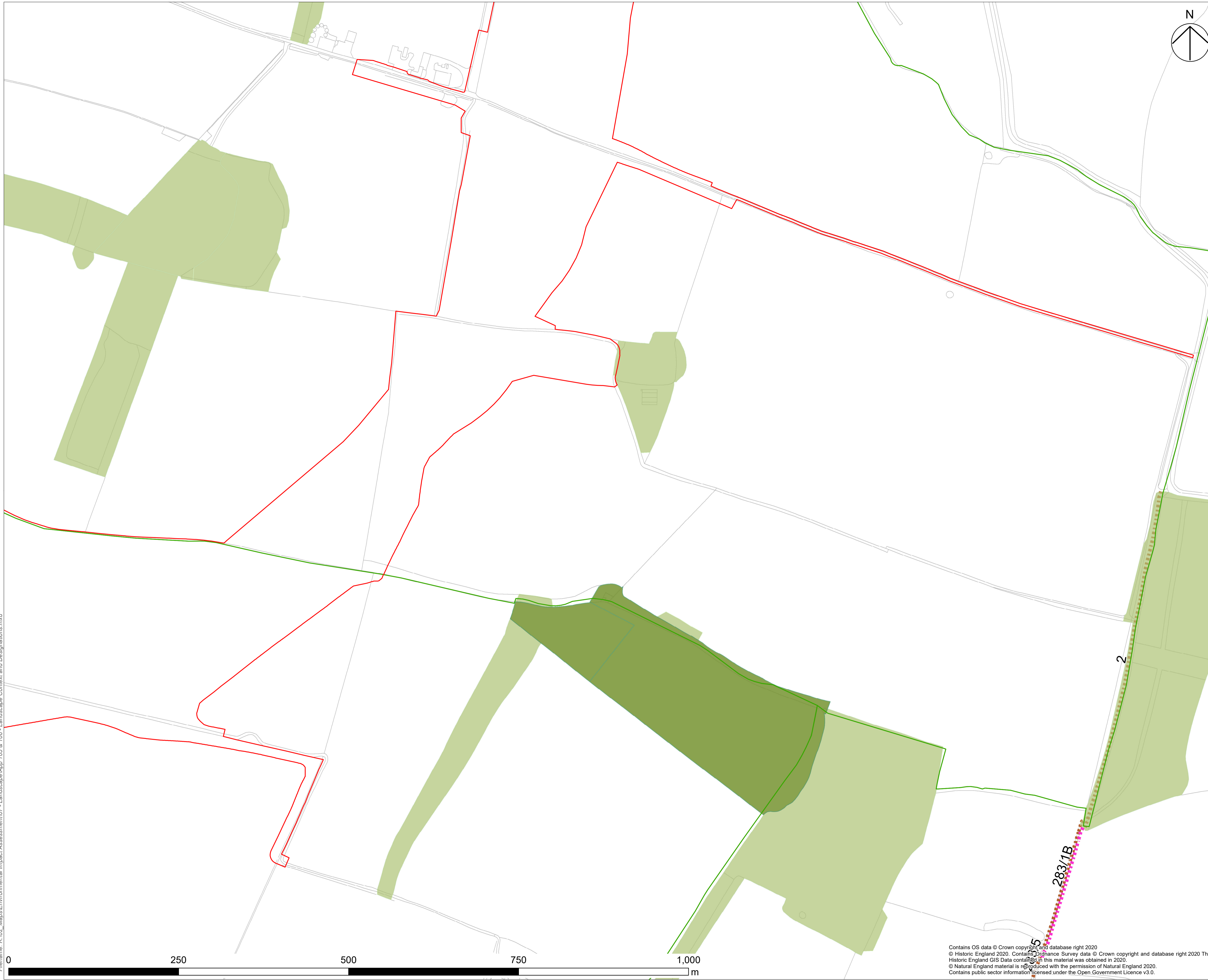
Designed AJ	Drawn TD	Checked LH	Approved JG	Date 23/07/2021
Internal Project No 60541541			Suitability D7	
Scale @ A1 1:2,500			Zone	

THIS DOCUMENT HAS BEEN PREPARED PURSUANT TO AND SUBJECT TO THE TERMS OF AECOM'S APPOINTMENT BY ITS CLIENT. AECOM ACCEPTS NO LIABILITY FOR ANY USE OF THIS DOCUMENT OTHER THAN BY ITS ORIGINAL CLIENT OR FOLLOWING AECOM'S EXPRESS AGREEMENT TO SUCH USE, AND ONLY FOR THE PURPOSES FOR WHICH IT WAS PREPARED AND PROVIDED.

Drawing Number Highways England Pin HE551495	Originator -ACM	Volume -EGN-	Rev P01
Location GEN_Z_Z_ZZ	Type -GS	Role -GI	Number -0078

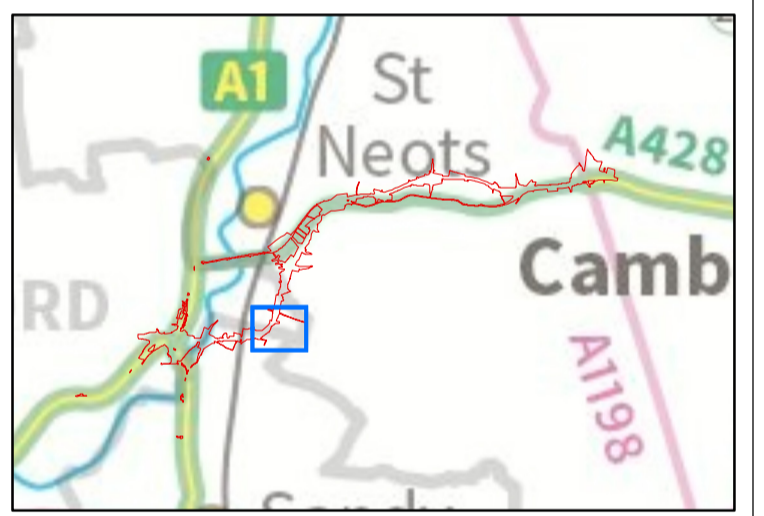
Filename: R:\02_Maps\Environmental Impact Assessment\07 - Landscape Context and Designations.mxd

Contains OS data © Crown copyright and database right 2020
© Historic England 2020. Contains Ordnance Survey data © Crown copyright and database right 2020. The Historic England GIS Data contained in this material was obtained in 2020.
© Natural England material is reproduced with the permission of Natural England 2020.
Contains public sector information licensed under the Open Government Licence v3.0.



NOTES
THIS DRAWING IS TO BE READ IN CONJUNCTION WITH ALL OTHER RELEVANT DOCUMENTATION.
REGULATION 5(2)(A)

- Legend**
- Order Limits
 - District Council Areas
 - Ancient Woodland
 - Existing Woodland - National Forestry Inventory
- Public Rights of Way**
- Bridleway
 - Restricted Byway



Revision Details	By	Check	Date	Suffix
FIRST ISSUE	NS	LH	26/02/2021	P01

Purpose of Issue
DCO APPLICATION

Client
Highways England
Woodlands
Manton Lane
Manton Industrial Estate
Bedford
MK41 7LW



Development Consent Order Number
TR010044

Project Title
A428 BLACK CAT TO CAXTON GIBBET IMPROVEMENTS

Drawing Title
LANDSCAPE CONTEXT AND DESIGNATIONS [APP-105] AND PUBLIC RIGHTS OF WAY [APP-106] COMBINED

Designed	Drawn	Checked	Approved	Date
AJ	TD	LH	JG	23/07/2021

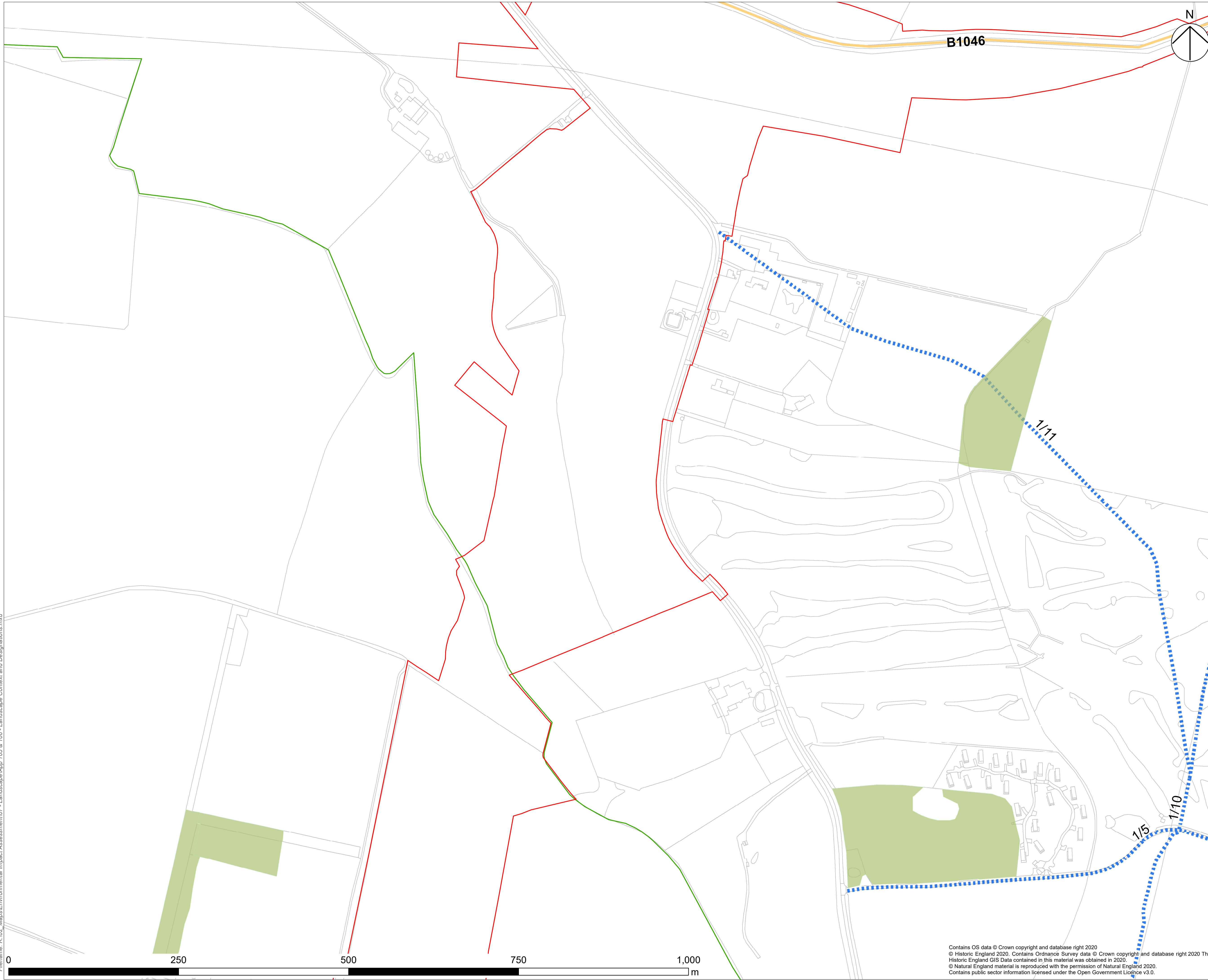
Internal Project No: 60541541
Scale @ A1: 1:2,500
Suitability: D7
Zone:

THIS DOCUMENT HAS BEEN PREPARED PURSUANT TO AND SUBJECT TO THE TERMS OF AECOM'S APPOINTMENT BY ITS CLIENT. AECOM ACCEPTS NO LIABILITY FOR ANY USE OF THIS DOCUMENT OTHER THAN BY ITS ORIGINAL CLIENT OR FOLLOWING AECOM'S EXPRESS AGREEMENT TO SUCH USE, AND ONLY FOR THE PURPOSES FOR WHICH IT WAS PREPARED AND PROVIDED.

Drawing Number	Highways England Pin	Originator	Volume	Rev
HE551495	-ACM	-EGN-		P01
GEN_Z_Z_ZZ		-GS -GI -0078		
Location	Type	Role	Number	

Filename: R:\02_Maps\Environmental Impact Assessment\07 - Landscape Context and Designations.mxd

Contains OS data © Crown copyright and database right 2020
© Historic England 2020. Contains Ordnance Survey data © Crown copyright and database right 2020. The Historic England GIS Data contained in this material was obtained in 2020.
© Natural England material is reproduced with the permission of Natural England 2020.
Contains public sector information licensed under the Open Government Licence v3.0.



NOTES
THIS DRAWING IS TO BE READ IN CONJUNCTION WITH ALL OTHER RELEVANT DOCUMENTATION.
REGULATION 5(2)(A)

Legend

- Order Limits
- District Council Areas

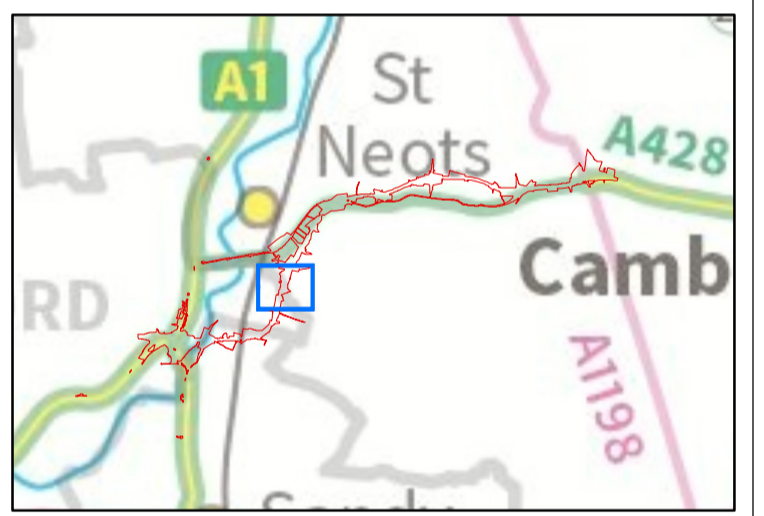
Roads

- B Road

Existing Woodland - National Forestry Inventory

Public Rights of Way

- Footpath



Revision Details	By	Check	Date	Suffix
FIRST ISSUE	NS	LH	26/02/2021	P01

Purpose of Issue
DCO APPLICATION

Client
Highways England
Woodlands
Manton Lane
Manton Industrial Estate
Bedford
MK41 7LW



Development Consent Order Number
TR010044

Project Title
A428 BLACK CAT TO CAXTON GIBBET IMPROVEMENTS

Drawing Title
LANDSCAPE CONTEXT AND DESIGNATIONS [APP-105] AND PUBLIC RIGHTS OF WAY [APP-106] COMBINED

Designed	Drawn	Checked	Approved	Date
AJ	TD	LH	JG	23/07/2021

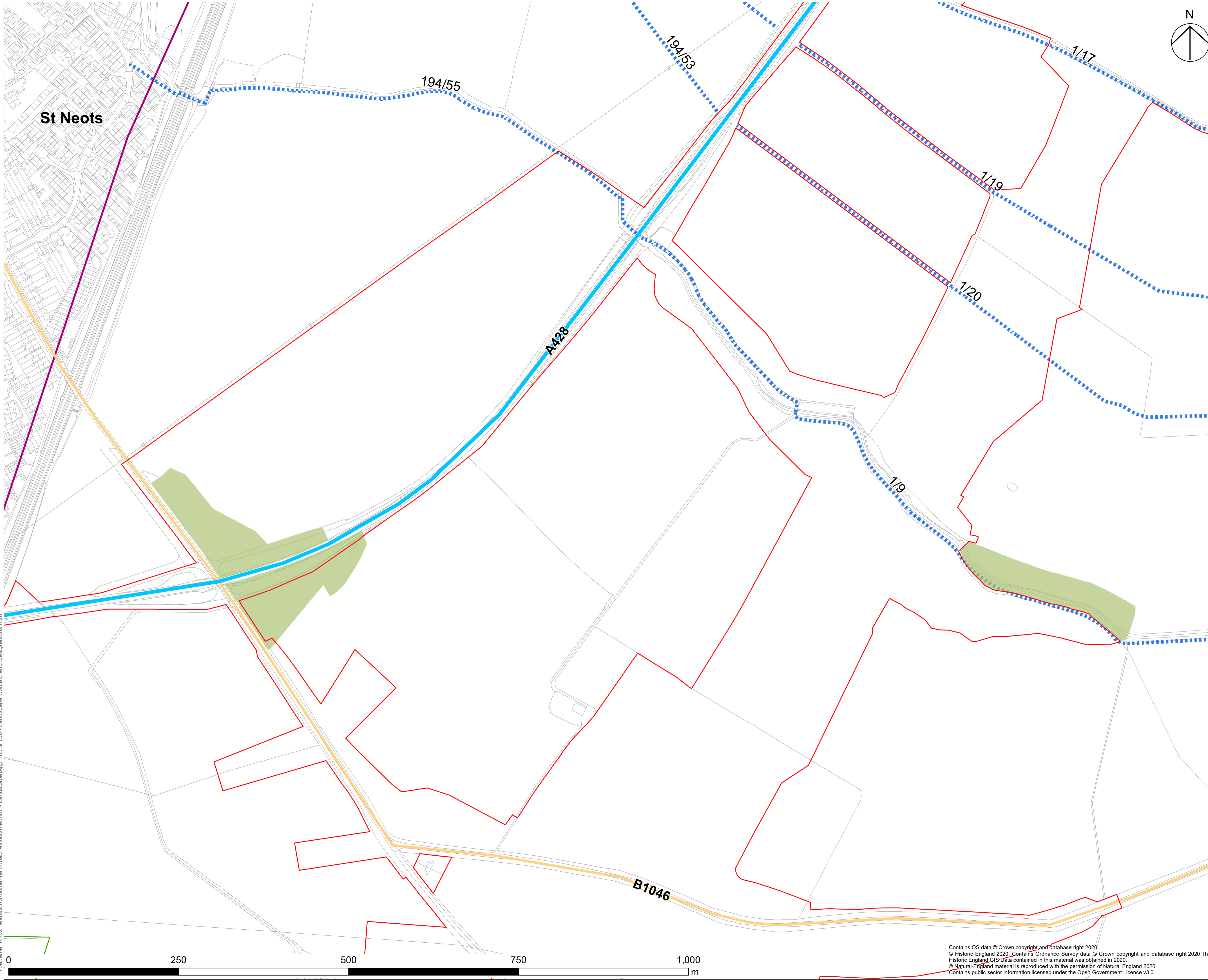
Internal Project No: 60541541
Scale @ A1: 1:2,500
Suitability: D7
Zone:

THIS DOCUMENT HAS BEEN PREPARED PURSUANT TO AND SUBJECT TO THE TERMS OF AECOM'S APPOINTMENT BY ITS CLIENT. AECOM ACCEPTS NO LIABILITY FOR ANY USE OF THIS DOCUMENT OTHER THAN BY ITS ORIGINAL CLIENT OR FOLLOWING AECOM'S EXPRESS AGREEMENT TO SUCH USE, AND ONLY FOR THE PURPOSES FOR WHICH IT WAS PREPARED AND PROVIDED.

Drawing Number	Highways England Pin	Originator	Volume	Rev
HE551495	-ACM	-EGN-		P01
GEN_Z_Z_ZZ		-GS -GI -0078		
Location		Type	Role	Number

Filename: R:\02_Maps\Environmental Impact Assessment\07 - Landscape Context and Designations.mxd

Contains OS data © Crown copyright and database right 2020
© Historic England 2020. Contains Ordnance Survey data © Crown copyright and database right 2020. The Historic England GIS Data contained in this material was obtained in 2020.
© Natural England material is reproduced with the permission of Natural England 2020.
Contains public sector information licensed under the Open Government Licence v3.0.



NOTES
THIS DRAWING IS TO BE READ IN CONJUNCTION WITH ALL OTHER RELEVANT DOCUMENTATION.
REGULATION 5(2)(A)

Legend

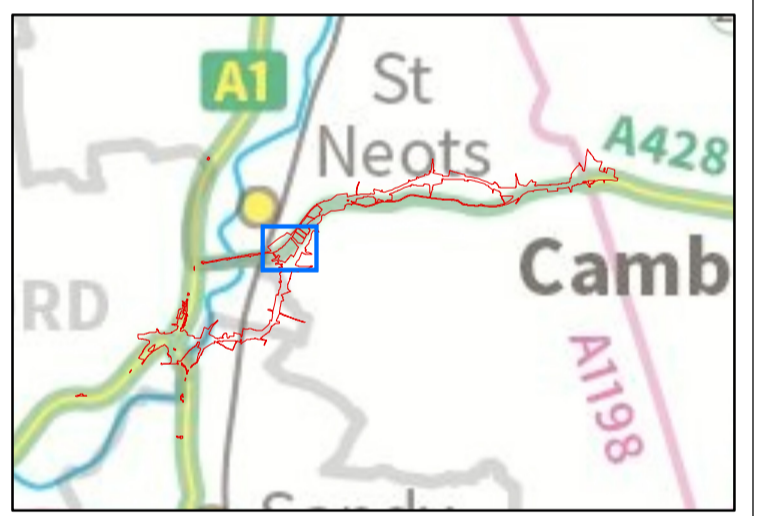

- Order Limits
- District Council Areas

Roads

- A Road
- B Road
- East Coast Main Line
- Existing Woodland - National Forestry Inventory

Public Rights of Way

- Footpath



FIRST ISSUE	NS	LH	26/02/2021	P01
Revision Details	By	Check	Date	Suffix

Purpose of Issue
DCO APPLICATION

Client
Highways England
Woodlands
Manton Lane
Manton Industrial Estate
Bedford
MK41 7LW



Development Consent Order Number
TR010044

Project Title
A428 BLACK CAT TO CAXTON GIBBET IMPROVEMENTS


Drawing Title
LANDSCAPE CONTEXT AND DESIGNATIONS [APP-105] AND PUBLIC RIGHTS OF WAY [APP-106] COMBINED

Designed AJ	Drawn TD	Checked LH	Approved JG	Date 23/07/2021
Internal Project No 60541541			Suitability D7	
Scale @ A1 1:2,500			Zone	

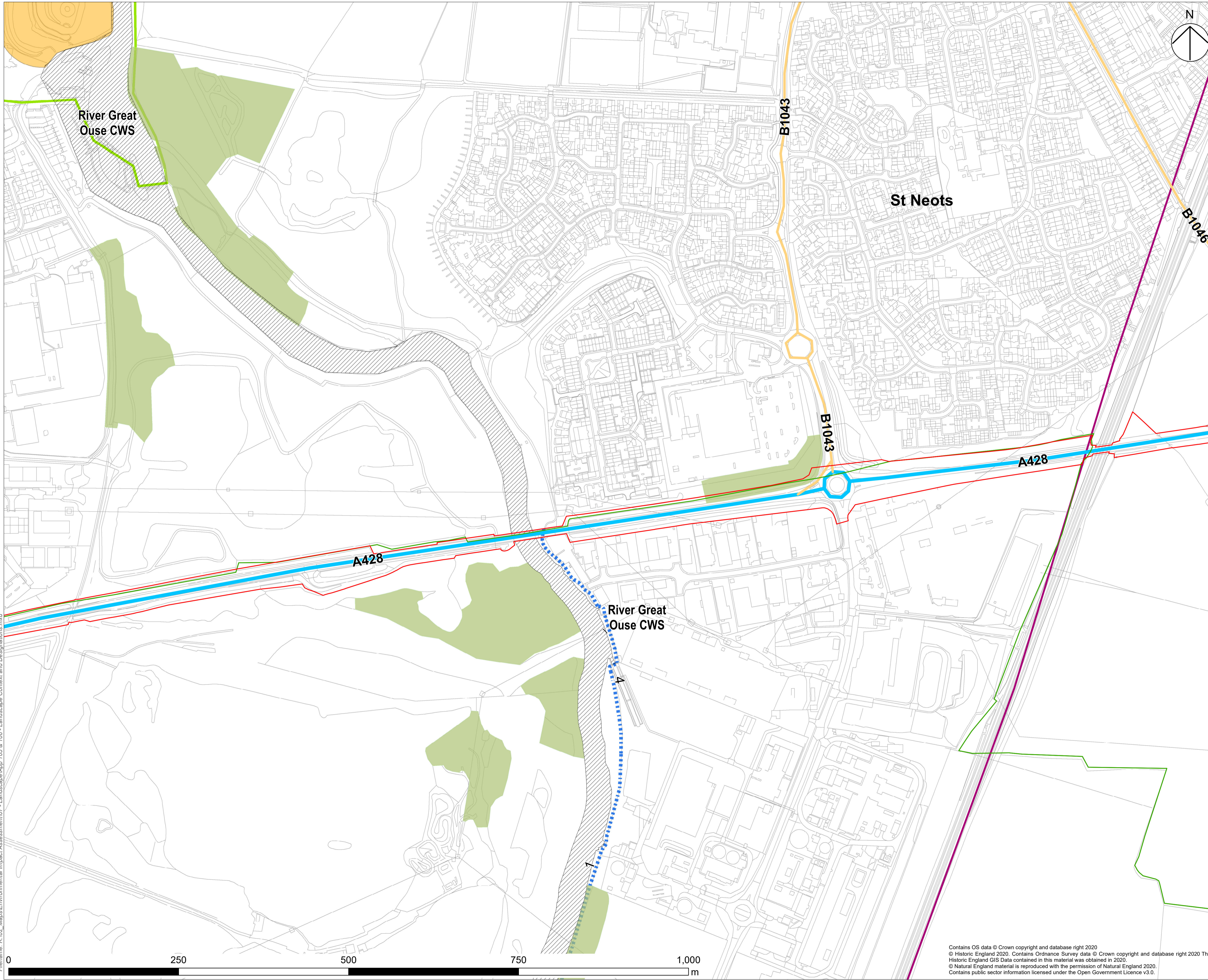
THIS DOCUMENT HAS BEEN PREPARED PURSUANT TO AND SUBJECT TO THE TERMS OF AECOM'S APPOINTMENT BY ITS CLIENT. AECOM ACCEPTS NO LIABILITY FOR ANY USE OF THIS DOCUMENT OTHER THAN BY ITS ORIGINAL CLIENT OR FOLLOWING AECOM'S EXPRESS AGREEMENT TO SUCH USE, AND ONLY FOR THE PURPOSES FOR WHICH IT WAS PREPARED AND PROVIDED.

Drawing Number HE551495	Originator -ACM	Volume -EGN-	Rev P01
Location GEN_Z_Z_ZZ	Type -GS	Role -GI	Number -0078

Filename: R:\02_Maps\Environmental Impact Assessment\07 - Landscape Context and Designations.mxd



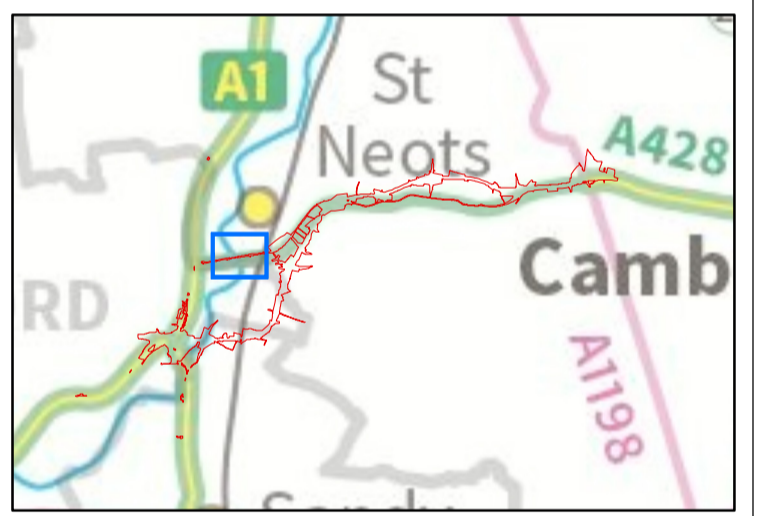
Contains OS data © Crown copyright and database right 2020
© Historic England 2020. Contains Ordnance Survey data © Crown copyright and database right 2020. The Historic England GIS Data contained in this material was obtained in 2020.
© Natural England material is reproduced with the permission of Natural England 2020.
Contains public sector information licensed under the Open Government Licence v3.0.



NOTES
THIS DRAWING IS TO BE READ IN CONJUNCTION WITH ALL OTHER RELEVANT DOCUMENTATION.
REGULATION 5(2)(A)



- Legend**
- Order Limits
 - District Council Areas
- Roads**
- A Road
 - B Road
 - East Coast Main Line
- County Wildlife Site (CWS)
 - Scheduled Monuments (Historic England)
 - Existing Woodland - National Forestry Inventory
- Public Rights of Way**
- ⋯ Footpath
 - Ouse Valley Way



Revision Details	By	Check	Date	Suffix
FIRST ISSUE	NS	LH	26/02/2021	P01

Purpose of Issue
DCO APPLICATION

Client
Highways England
Woodlands
Manton Lane
Manton Industrial Estate
Bedford
MK41 7LW



Development Consent Order Number
TR010044

Project Title
**A428 BLACK CAT
TO CAXTON GIBBET
IMPROVEMENTS**

Drawing Title
**LANDSCAPE CONTEXT AND
DESIGNATIONS [APP-105] AND
PUBLIC RIGHTS OF WAY [APP-106]
COMBINED**

Designed	Drawn	Checked	Approved	Date
AJ	TD	LH	JG	23/07/2021

Internal Project No
60541541

Scale @ A1
1:2,500

Suitability
D7

Zone

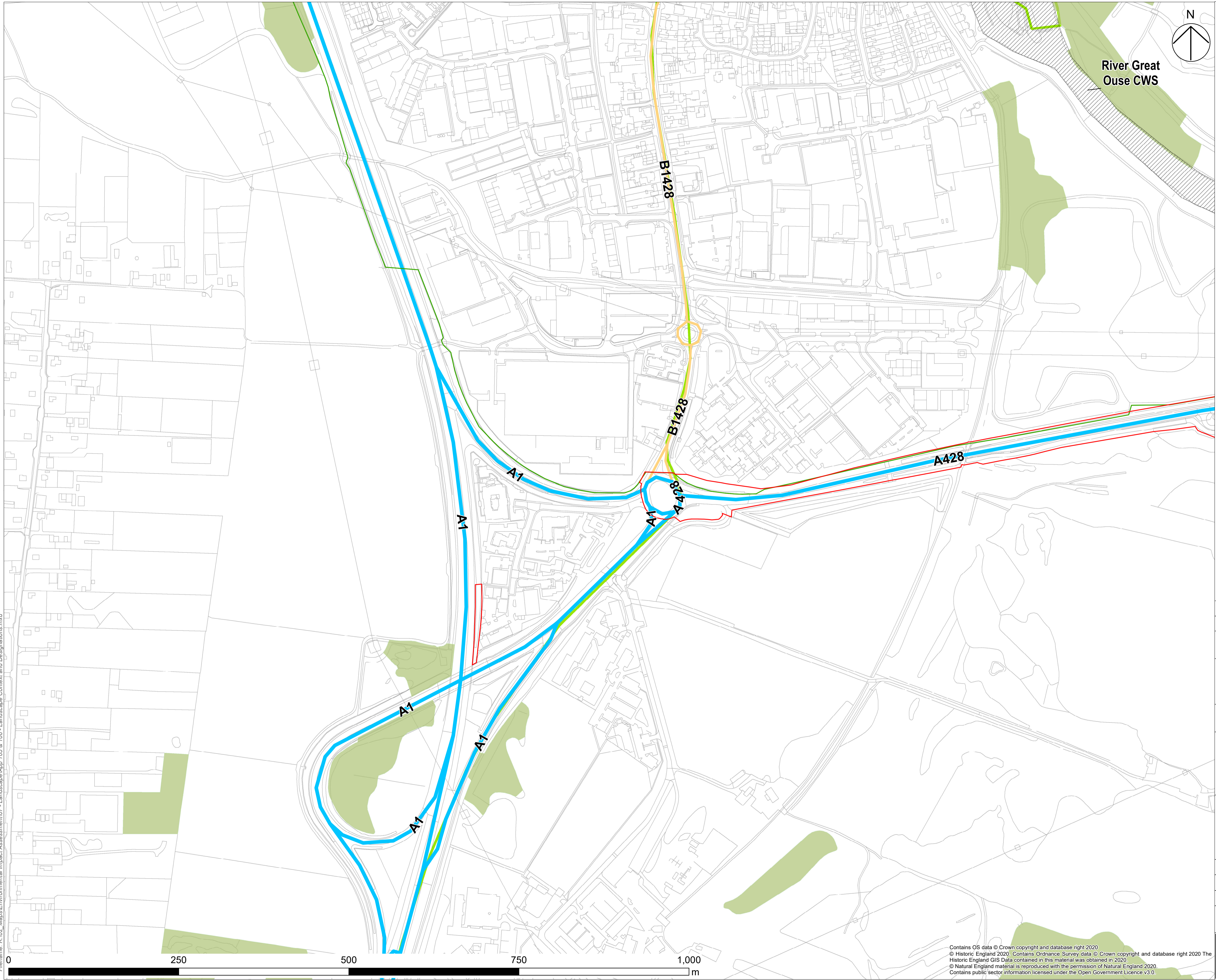
THIS DOCUMENT HAS BEEN PREPARED PURSUANT TO AND SUBJECT TO THE TERMS OF AECOM'S APPOINTMENT BY ITS CLIENT. AECOM ACCEPTS NO LIABILITY FOR ANY USE OF THIS DOCUMENT OTHER THAN BY ITS ORIGINAL CLIENT OR FOLLOWING AECOM'S EXPRESS AGREEMENT TO SUCH USE, AND ONLY FOR THE PURPOSES FOR WHICH IT WAS PREPARED AND PROVIDED.

Drawing Number	Highways England Pin	Originator	Volume	Rev
HE551495	-ACM	-EGN-		P01
GEN_Z_Z_ZZ		-GS -GI -0078		

Location | Type | Role | Number

Contains OS data © Crown copyright and database right 2020
© Historic England 2020. Contains Ordnance Survey data © Crown copyright and database right 2020. The Historic England GIS Data contained in this material was obtained in 2020.
© Natural England material is reproduced with the permission of Natural England 2020.
Contains public sector information licensed under the Open Government Licence v3.0.

Filename: R:\02_Maps\Environmental Impact Assessment\07 - Landscape Context and Designations.mxd



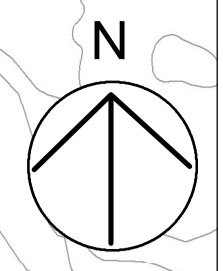
NOTES
THIS DRAWING IS TO BE READ IN CONJUNCTION WITH ALL OTHER RELEVANT DOCUMENTATION.
REGULATION 5(2)(A)

Legend

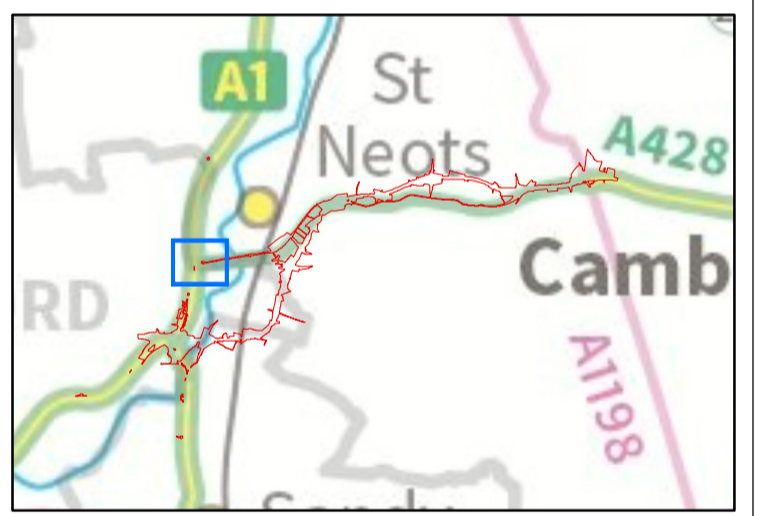
- Order Limits
- District Council Areas

Roads

- A Road
- B Road
- County Wildlife Site (CWS)
- Existing Woodland - National Forestry Inventory
- Ouse Valley Way



River Great Ouse CWS



FIRST ISSUE	NS	LH	26/02/2021	P01
Revision Details	By	Check	Date	Suffix

Purpose of Issue
DCO APPLICATION

Client
Highways England
Woodlands
Manton Lane
Manton Industrial Estate
Bedford
MK41 7LW



Development Consent Order Number
TR010044

Project Title
**A428 BLACK CAT
TO CAXTON GIBBET
IMPROVEMENTS**

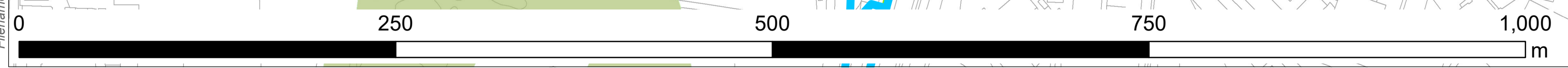
Drawing Title
**LANDSCAPE CONTEXT AND
DESIGNATIONS [APP-105] AND
PUBLIC RIGHTS OF WAY [APP-106]
COMBINED**

Designed AJ	Drawn TD	Checked LH	Approved JG	Date 23/07/2021
Internal Project No 60541541	Suitability D7	Scale @ A1 1:2,500		

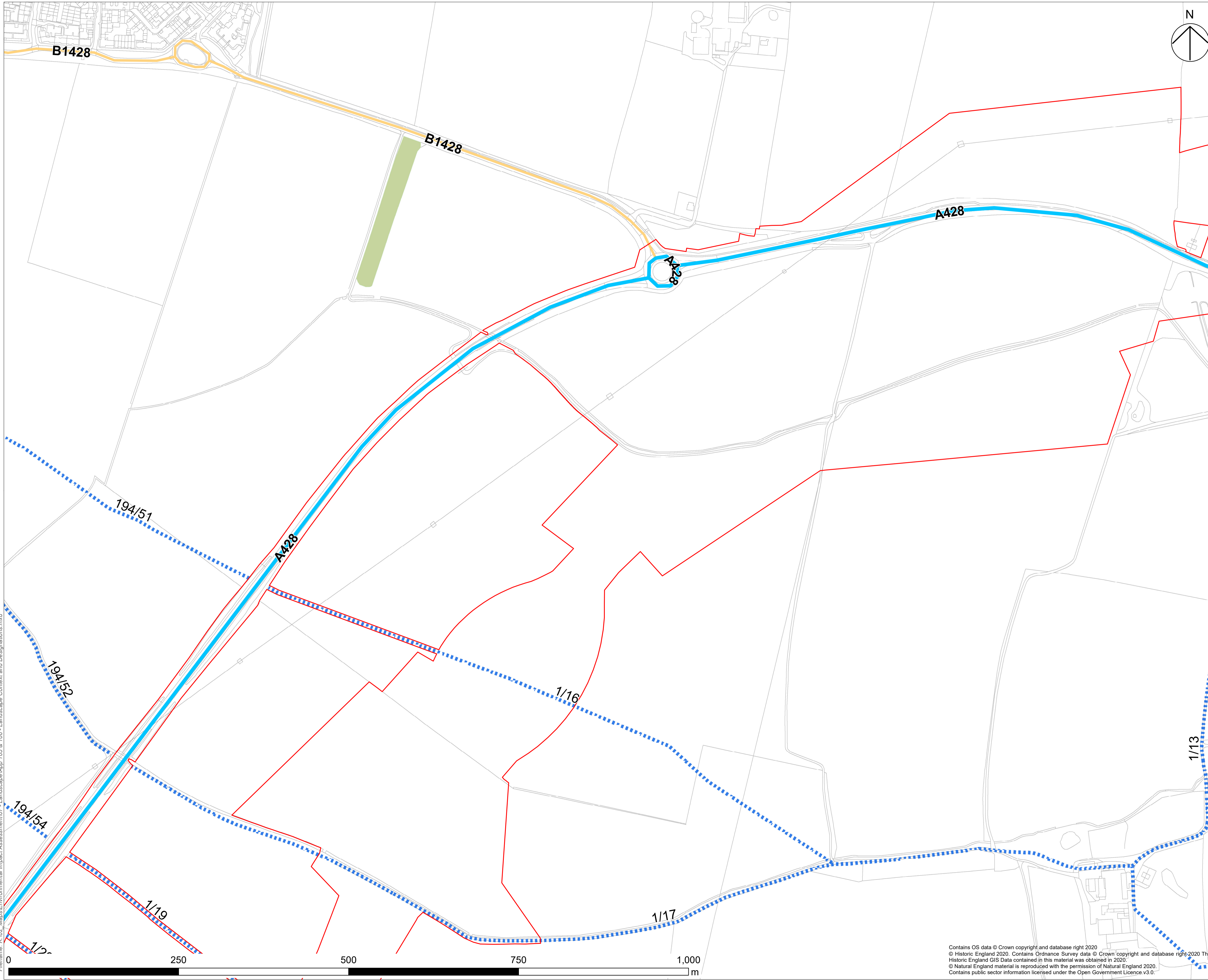
THIS DOCUMENT HAS BEEN PREPARED PURSUANT TO AND SUBJECT TO THE TERMS OF AECOM'S APPOINTMENT BY ITS CLIENT. AECOM ACCEPTS NO LIABILITY FOR ANY USE OF THIS DOCUMENT OTHER THAN BY ITS ORIGINAL CLIENT OR FOLLOWING AECOM'S EXPRESS AGREEMENT TO SUCH USE, AND ONLY FOR THE PURPOSES FOR WHICH IT WAS PREPARED AND PROVIDED.

Drawing Number HE551495	Originator -ACM	Volume -EGN-	Rev P01
Location GEN_Z_Z_ZZ	Type -GS	Role -GI	Number -0078

Filename: R:\02_Maps\Environmental Impact Assessment\07 - Landscape Context and Designations.mxd



Contains OS data © Crown copyright and database right 2020
© Historic England 2020. Contains Ordnance Survey data © Crown copyright and database right 2020. The Historic England GIS Data contained in this material was obtained in 2020.
© Natural England material is reproduced with the permission of Natural England 2020.
Contains public sector information licensed under the Open Government Licence v3.0.



NOTES
THIS DRAWING IS TO BE READ IN CONJUNCTION WITH ALL OTHER RELEVANT DOCUMENTATION.
REGULATION 5(2)(A)

Legend

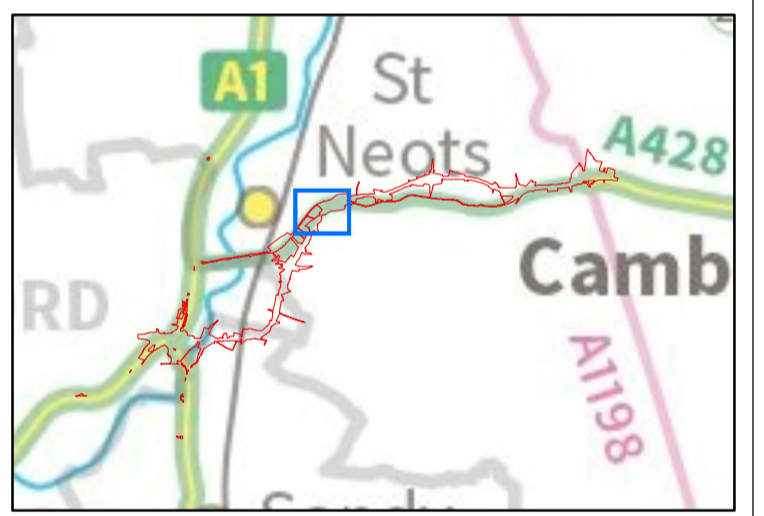
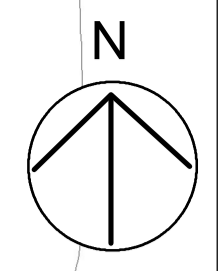
- Order Limits
- District Council Areas

Roads

- A Road
- B Road
- Existing Woodland - National Forestry Inventory

Public Rights of Way

- Footpath



FIRST ISSUE	NS	LH	26/02/2021	P01
Revision Details	By	Check	Date	Suffix

Purpose of Issue
DCO APPLICATION

Client
Highways England
Woodlands
Manton Lane
Manton Industrial Estate
Bedford
MK41 7LW



Development Consent Order Number
TR010044

Project Title
A428 BLACK CAT TO CAXTON GIBBET IMPROVEMENTS

Drawing Title
LANDSCAPE CONTEXT AND DESIGNATIONS [APP-105] AND PUBLIC RIGHTS OF WAY [APP-106] COMBINED

Designed AJ	Drawn TD	Checked LH	Approved JG	Date 23/07/2021
Internal Project No 60541541	Suitability D7	Zone		
Scale @ A1 1:2,500				

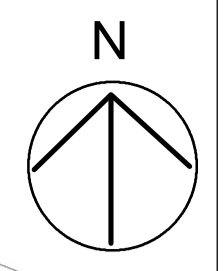
THIS DOCUMENT HAS BEEN PREPARED PURSUANT TO AND SUBJECT TO THE TERMS OF AECOM'S APPOINTMENT BY ITS CLIENT. AECOM ACCEPTS NO LIABILITY FOR ANY USE OF THIS DOCUMENT OTHER THAN BY ITS ORIGINAL CLIENT OR FOLLOWING AECOM'S EXPRESS AGREEMENT TO SUCH USE, AND ONLY FOR THE PURPOSES FOR WHICH IT WAS PREPARED AND PROVIDED.

Drawing Number HE551495	Originator -ACM	Volume -EGN-	Rev P01
Location GEN_Z_Z_ZZ	Type -GS	Role -GI	Number -0078

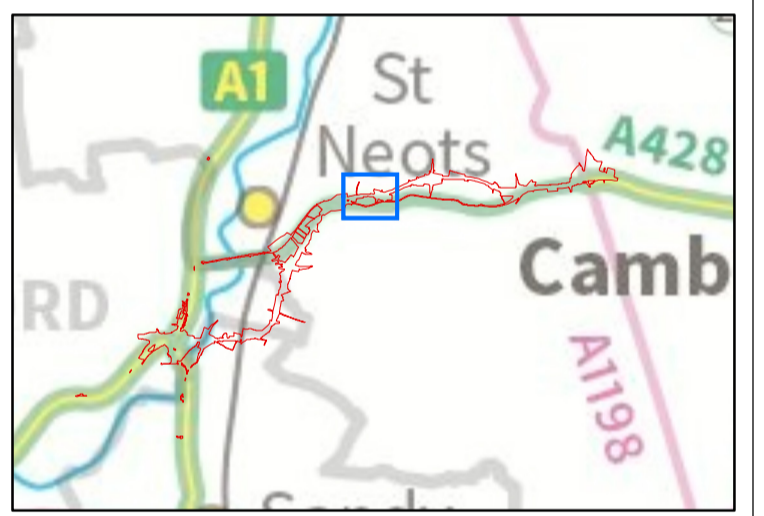
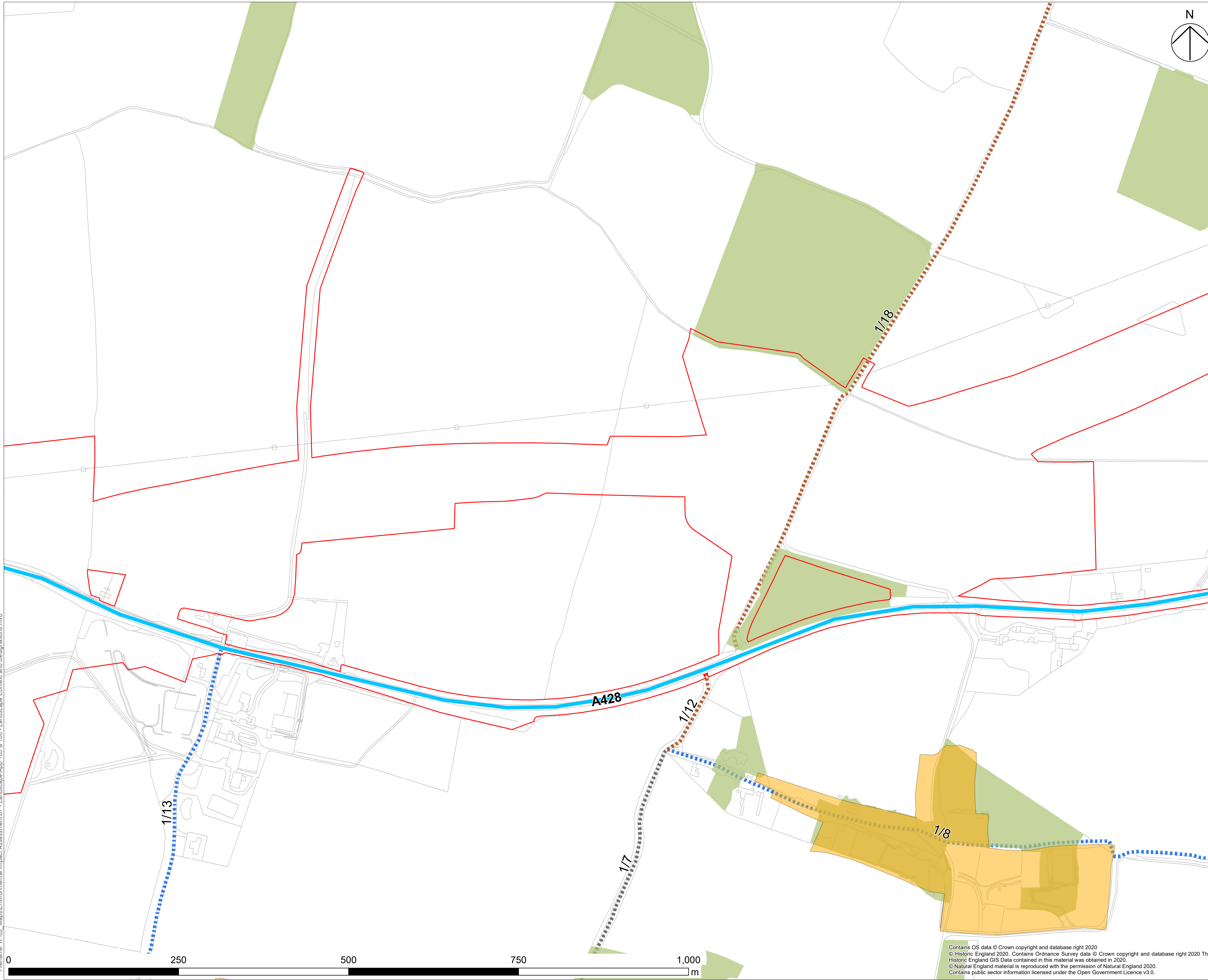
Filename: R:\02_Maps\Environmental Impact Assessment\07 - Landscape Context and Designations.mxd

Contains OS data © Crown copyright and database right 2020
© Historic England 2020. Contains Ordnance Survey data © Crown copyright and database right 2020. The Historic England GIS Data contained in this material was obtained in 2020.
© Natural England material is reproduced with the permission of Natural England 2020.
Contains public sector information licensed under the Open Government Licence v3.0.

NOTES
THIS DRAWING IS TO BE READ IN CONJUNCTION WITH ALL OTHER RELEVANT DOCUMENTATION.
REGULATION 5(2)(A)



- Legend**
- Order Limits
 - District Council Areas
- Roads**
- A Road
 - Scheduled Monuments (Historic England)
 - Existing Woodland - National Forestry Inventory
- Public Rights of Way**
- - - - Footpath
 - - - - Bridleway
 - - - - Byway Open to All



FIRST ISSUE	NS	LH	26/02/2021	P01
Revision Details	By	Check	Date	Suffix

Purpose of Issue
DCO APPLICATION

Client
Highways England
Woodlands
Manton Lane
Manton Industrial Estate
Bedford
MK41 7LW

Development Consent Order Number
TR010044

Project Title
A428 BLACK CAT TO CAXTON GIBBET IMPROVEMENTS

Drawing Title
LANDSCAPE CONTEXT AND DESIGNATIONS [APP-105] AND PUBLIC RIGHTS OF WAY [APP-106] COMBINED

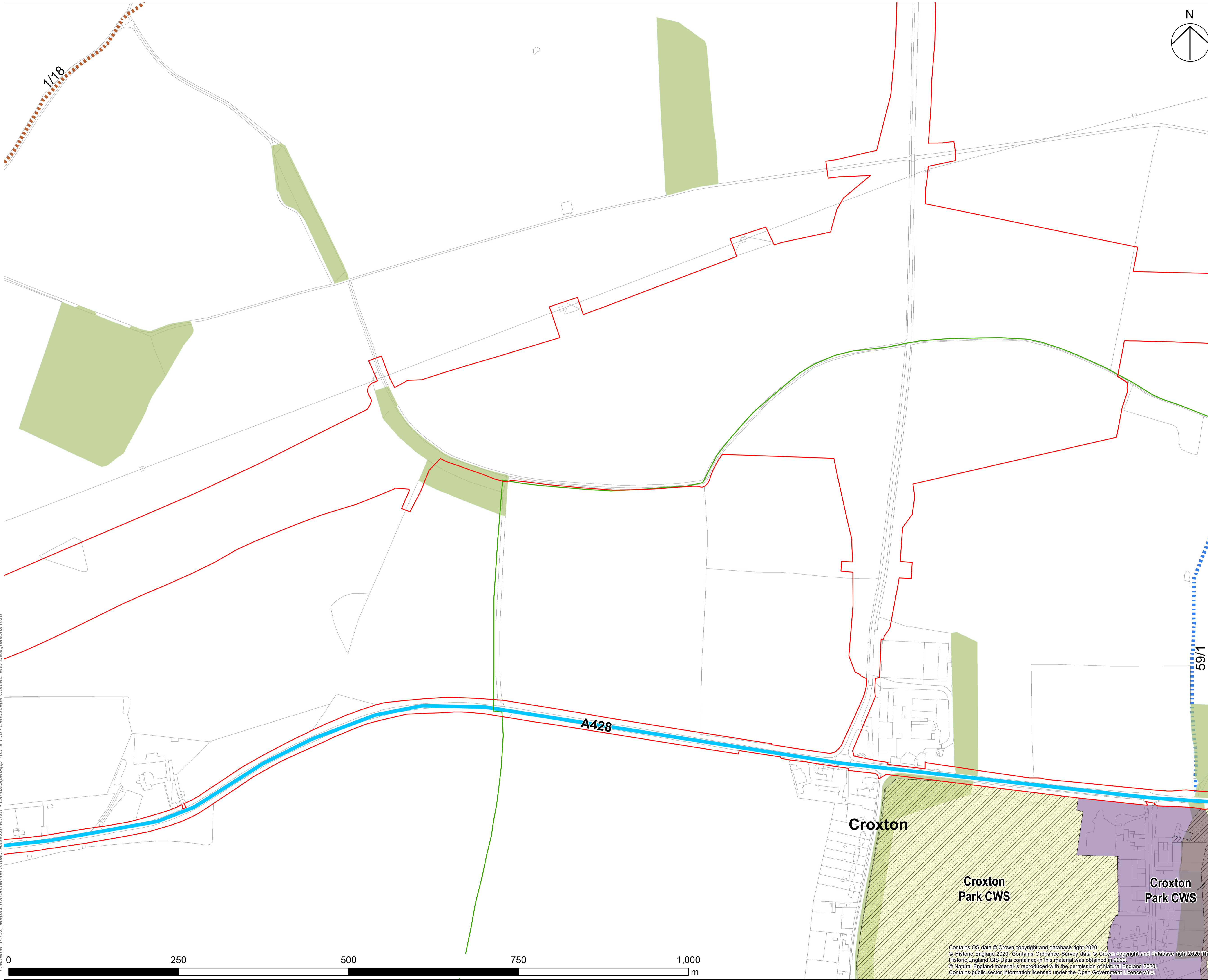
Designed AJ	Drawn TD	Checked LH	Approved JG	Date 23/07/2021
Internal Project No 60541541	Suitability D7	Zone		
Scale @ A1 1:2,500				

THIS DOCUMENT HAS BEEN PREPARED PURSUANT TO AND SUBJECT TO THE TERMS OF AECOM'S APPOINTMENT BY ITS CLIENT. AECOM ACCEPTS NO LIABILITY FOR ANY USE OF THIS DOCUMENT OTHER THAN BY ITS ORIGINAL CLIENT OR FOLLOWING AECOM'S EXPRESS AGREEMENT TO SUCH USE, AND ONLY FOR THE PURPOSES FOR WHICH IT WAS PREPARED AND PROVIDED.

Drawing Number HE551495	Originator -ACM	Volume -EGN-	Rev P01
Location GEN_Z_Z_ZZ	Type -GS	Role -GI	Number -0078

Contains OS data © Crown copyright and database right 2020
© Historic England 2020. Contains Ordnance Survey data © Crown copyright and database right 2020. The Historic England GIS Data contained in this material was obtained in 2020.
© Natural England material is reproduced with the permission of Natural England 2020.
Contains public sector information licensed under the Open Government Licence v3.0.

Filename: R:\02_Maps\Environmental Impact Assessment\07 - Landscape Context and Designations.mxd



NOTES
THIS DRAWING IS TO BE READ IN CONJUNCTION WITH ALL OTHER RELEVANT DOCUMENTATION.
REGULATION 5(2)(A)

Legend

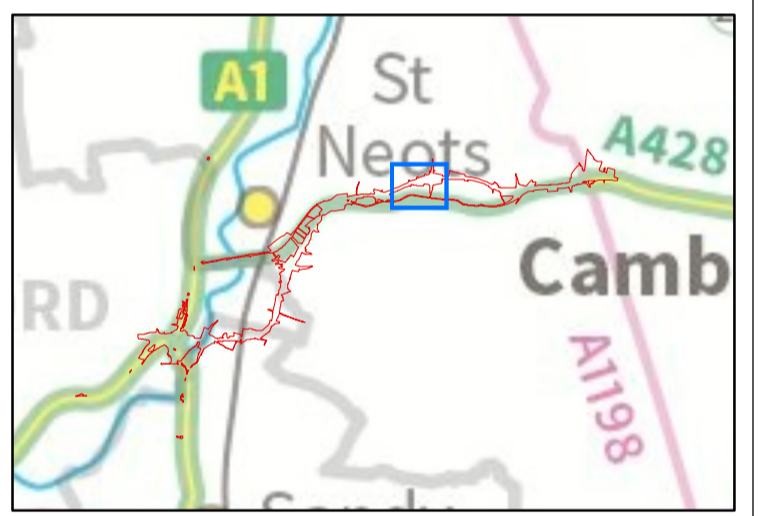
- Order Limits
- District Council Areas

Roads

- A Road
- County Wildlife Site (CWS)
- Conservation Area
- Registered Parks and Gardens (Historic England)
- Scheduled Monuments (Historic England)
- Existing Woodland - National Forestry Inventory

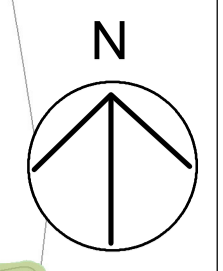
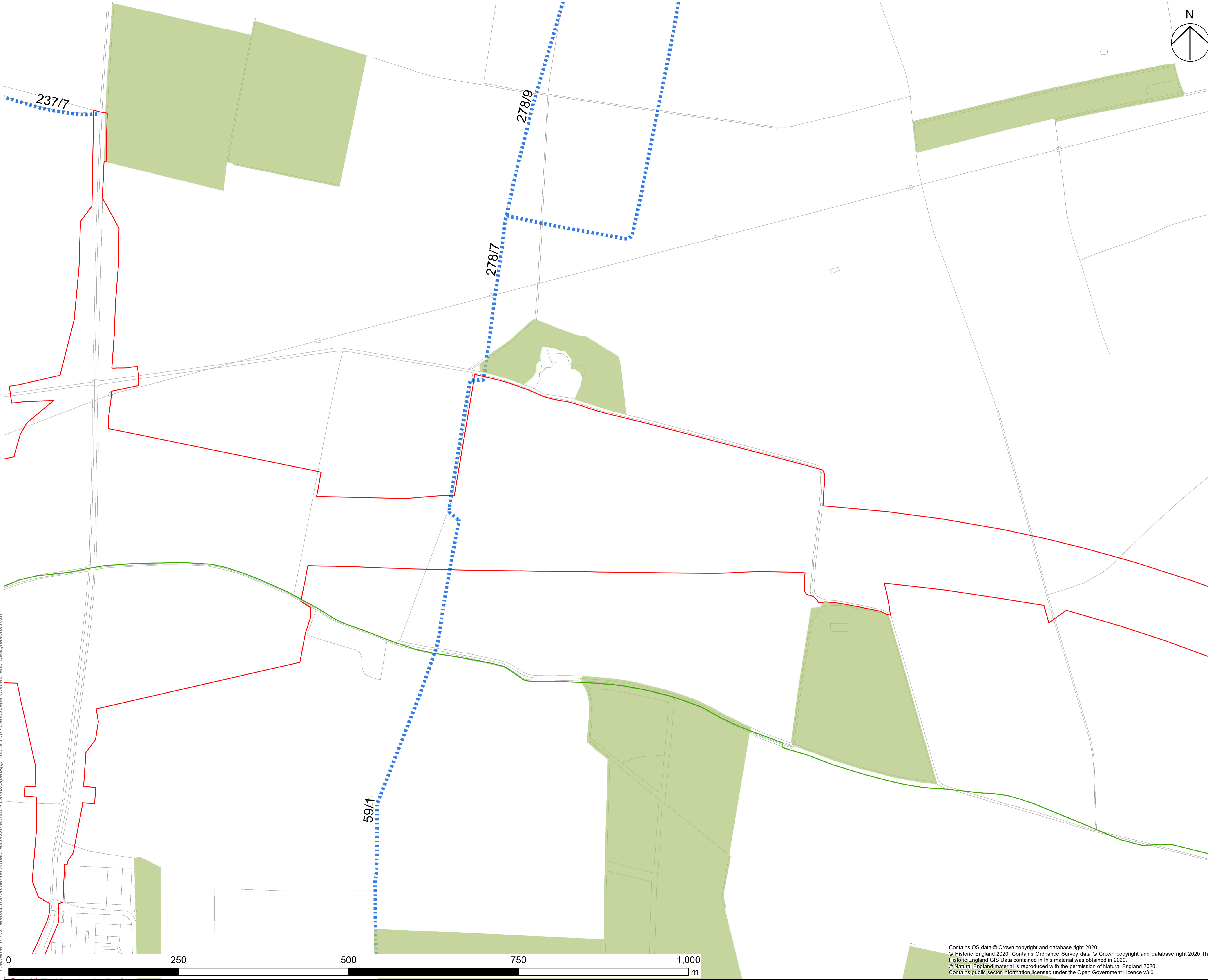
Public Rights of Way

- Footpath
- Bridleway



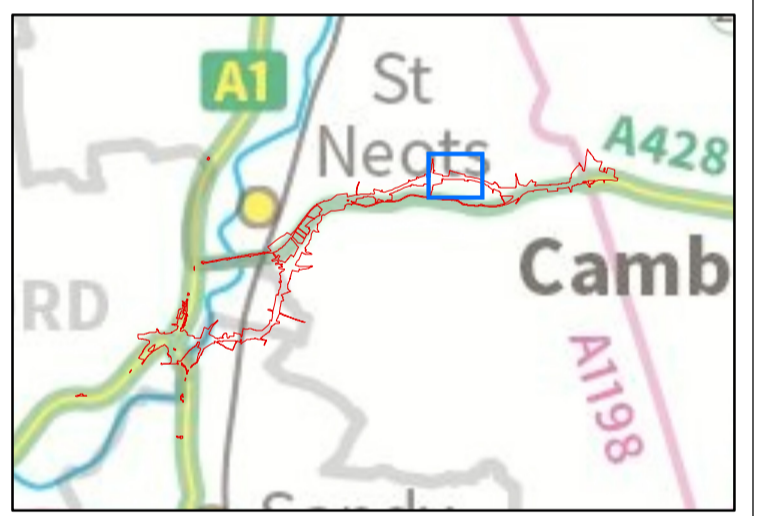
FIRST ISSUE	NS	LH	26/02/2021	P01
Revision Details	By	Check	Date	Suffix
Purpose of Issue				
DCO APPLICATION				
Client				
Highways England				
Woodlands				
Manton Lane				
Manton Industrial Estate				
Bedford				
MK41 7LW				
Development Consent Order Number				
TR010044				
Project Title				
A428 BLACK CAT TO CAXTON GIBBET IMPROVEMENTS				
Drawing Title				
LANDSCAPE CONTEXT AND DESIGNATIONS [APP-105] AND PUBLIC RIGHTS OF WAY [APP-106] COMBINED				
Designed	Drawn	Checked	Approved	Date
AJ	TD	JG	LH	23/07/2021
Internal Project No			Suitability	
60541541			D7	
Scale @ A1			Zone	
1:2,500				
THIS DOCUMENT HAS BEEN PREPARED PURSUANT TO AND SUBJECT TO THE TERMS OF AECOM'S APPOINTMENT BY ITS CLIENT. AECOM ACCEPTS NO LIABILITY FOR ANY USE OF THIS DOCUMENT OTHER THAN BY ITS ORIGINAL CLIENT OR FOLLOWING AECOM'S EXPRESS AGREEMENT TO SUCH USE, AND ONLY FOR THE PURPOSES FOR WHICH IT WAS PREPARED AND PROVIDED.				
Drawing Number	Highways England Pin	Originator	Volume	Rev
HE551495	-ACM	-EGN-		P01
GEN_Z_Z_ZZ		-GS -GI -0078		
Location	Type	Role	Number	

Filename: R:\02_Maps\Environmental Impact Assessment\07 - Landscape Context and Designations.mxd



NOTES
THIS DRAWING IS TO BE READ IN CONJUNCTION WITH ALL OTHER RELEVANT DOCUMENTATION.
REGULATION 5(2)(A)

- Legend**
- Order Limits
 - District Council Areas
 - Existing Woodland - National Forestry Inventory
 - Public Rights of Way**
 - ⋯ Footpath



Revision Details	By	Check	Date	Suffix
FIRST ISSUE	NS	LH	26/02/2021	P01

Purpose of Issue
DCO APPLICATION

Client
Highways England
Woodlands
Manton Lane
Manton Industrial Estate
Bedford
MK41 7LW



Development Consent Order Number
TR010044

Project Title
A428 BLACK CAT TO CAXTON GIBBET IMPROVEMENTS

Drawing Title
LANDSCAPE CONTEXT AND DESIGNATIONS [APP-105] AND PUBLIC RIGHTS OF WAY [APP-106] COMBINED

Designed	Drawn	Checked	Approved	Date
AJ	TD	LH	JG	23/07/2021


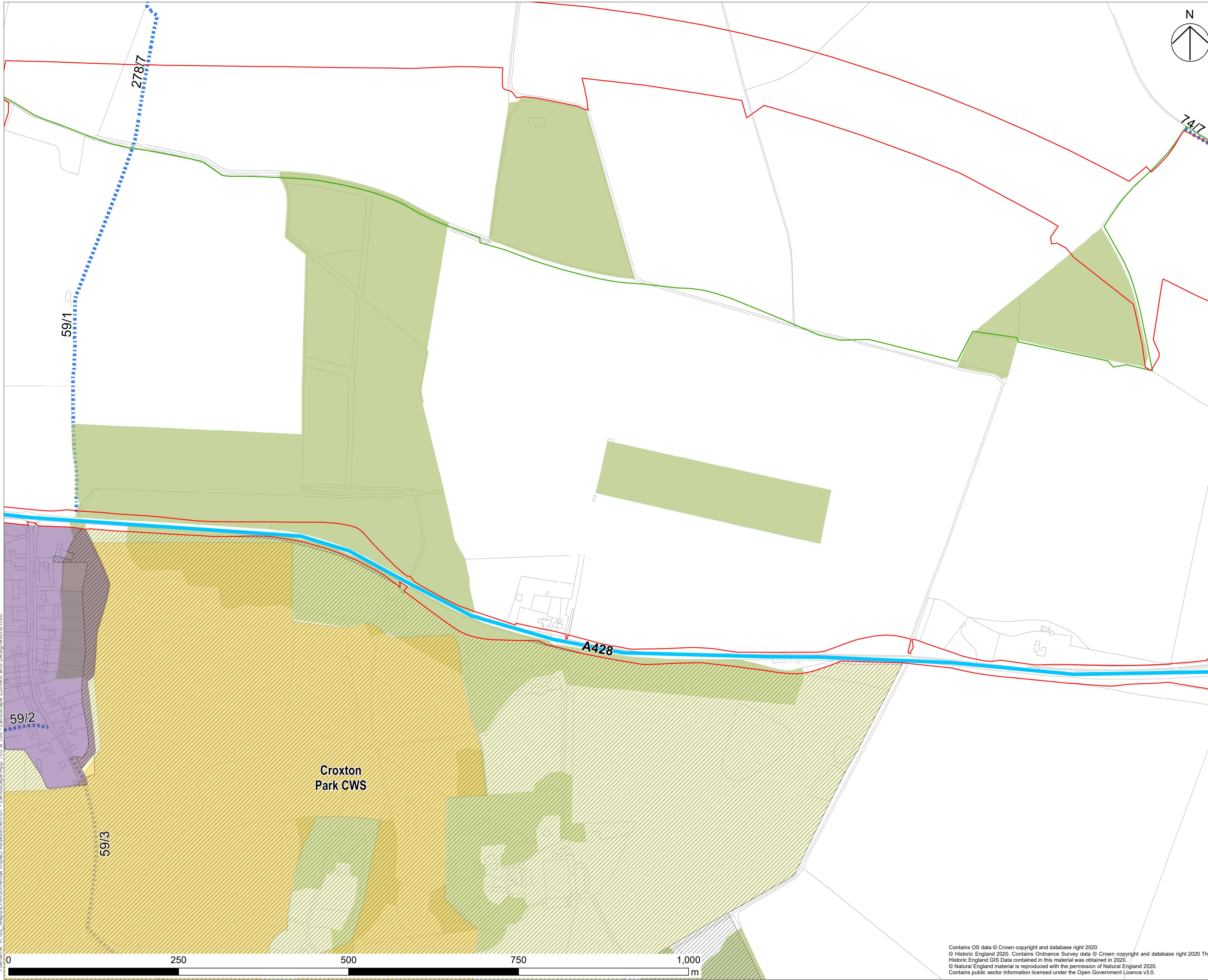
Internal Project No: 60541541
Scale @ A1: 1:2,500
Suitability: D7
Zone:

THIS DOCUMENT HAS BEEN PREPARED PURSUANT TO AND SUBJECT TO THE TERMS OF AECOM'S APPOINTMENT BY ITS CLIENT. AECOM ACCEPTS NO LIABILITY FOR ANY USE OF THIS DOCUMENT OTHER THAN BY ITS ORIGINAL CLIENT OR FOLLOWING AECOM'S EXPRESS AGREEMENT TO SUCH USE, AND ONLY FOR THE PURPOSES FOR WHICH IT WAS PREPARED AND PROVIDED.

Highways England Pin	Originator	Volume	Rev
HE551495	-ACM	-EGN-	P01
GEN_Z_Z_ZZ	-GS	-GI -0078	

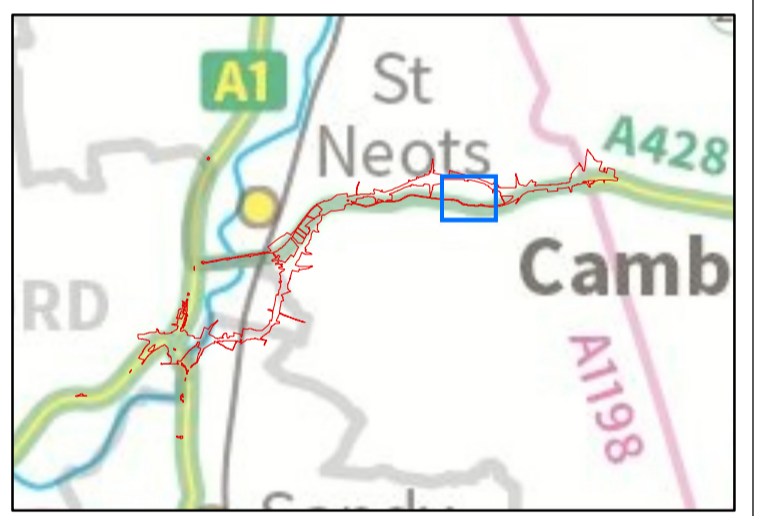
Filename: R:\02_Maps\Environmental Impact Assessment\07 - Landscape Context and Designations.mxd

Contains OS data © Crown copyright and database right 2020
© Historic England 2020. Contains Ordnance Survey data © Crown copyright and database right 2020. The Historic England GIS Data contained in this material was obtained in 2020.
© Natural England material is reproduced with the permission of Natural England 2020.
Contains public sector information licensed under the Open Government Licence v3.0.



NOTES
THIS DRAWING IS TO BE READ IN CONJUNCTION WITH ALL OTHER RELEVANT DOCUMENTATION.
REGULATION 5(2)(A)

- Legend**
- Order Limits
 - District Council Areas
- Roads**
- A Road
 - B Road
- County Wildlife Site (CWS)
 - Conservation Area
 - Registered Parks and Gardens (Historic England)
 - Scheduled Monuments (Historic England)
 - Existing Woodland - National Forestry Inventory
- Public Rights of Way**
- ⋯ Footpath
 - ⋯ Bridleway



Revision Details	By	Check	Date	Suffix
FIRST ISSUE	NS	LH	26/02/2021	P01

Purpose of Issue
DCO APPLICATION

Client
Highways England
Woodlands
Manton Lane
Manton Industrial Estate
Bedford
MK41 7LW

Development Consent Order Number
TR010044

Project Title
A428 BLACK CAT TO CAXTON GIBBET IMPROVEMENTS

Drawing Title
LANDSCAPE CONTEXT AND DESIGNATIONS [APP-105] AND PUBLIC RIGHTS OF WAY [APP-106] COMBINED

Designed	Drawn	Checked	Approved	Date
AJ	TD	LH	JG	23/07/2021

Internal Project No
60541541

Scale @ A1
1:2,500

Suitability
D7

Zone

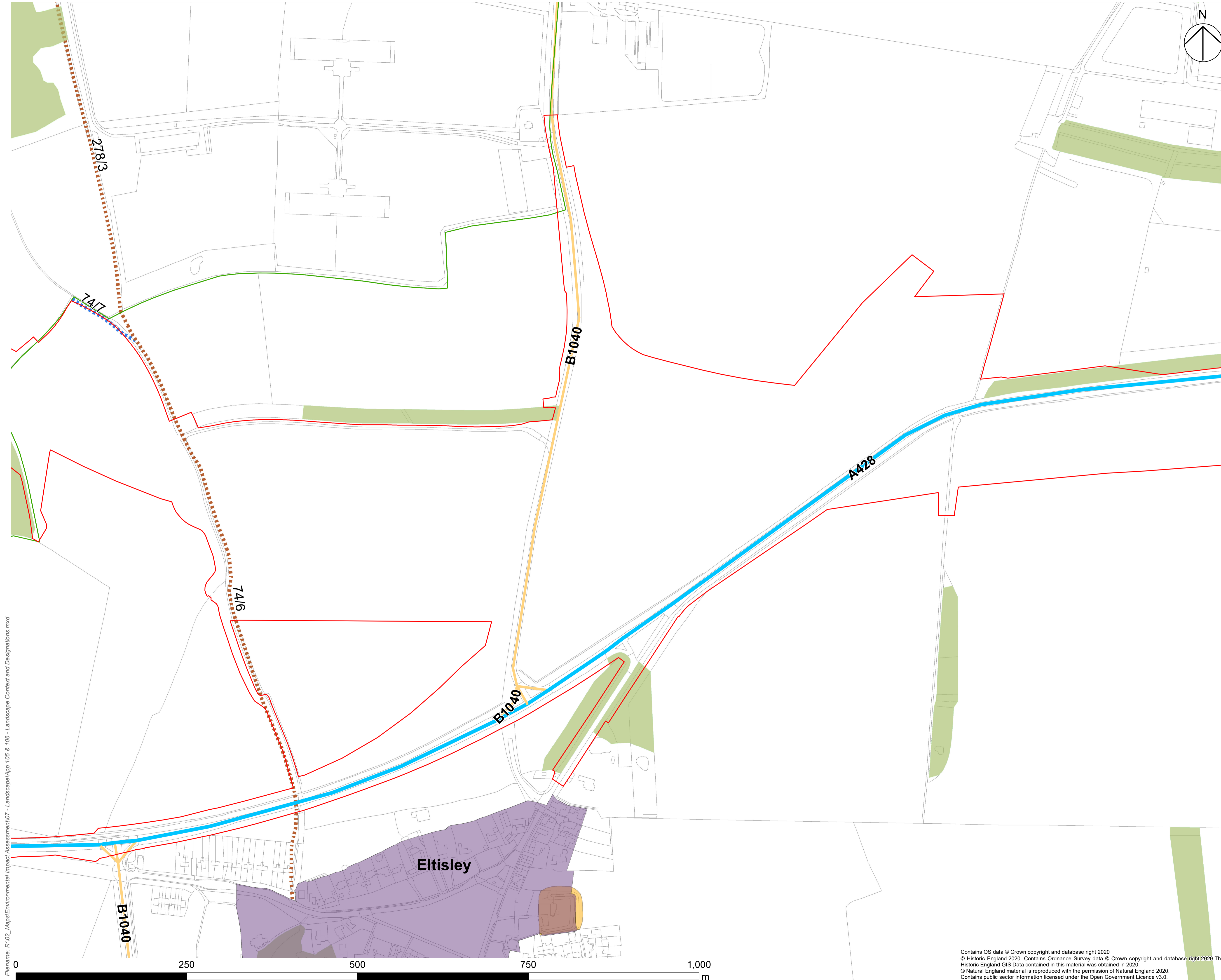
THIS DOCUMENT HAS BEEN PREPARED PURSUANT TO AND SUBJECT TO THE TERMS OF AECOM'S APPOINTMENT BY ITS CLIENT. AECOM ACCEPTS NO LIABILITY FOR ANY USE OF THIS DOCUMENT OTHER THAN BY ITS ORIGINAL CLIENT OR FOLLOWING AECOM'S EXPRESS AGREEMENT TO SUCH USE, AND ONLY FOR THE PURPOSES FOR WHICH IT WAS PREPARED AND PROVIDED.

Highways England Pin	Originator	Volume	Rev
HE551495	-ACM	-EGN-	P01

Location: GEN_Z_Z_ZZ | Type: -GS | Role: -GI | Number: -0078

Contains OS data © Crown copyright and database right 2020
© Historic England 2020. Contains Ordnance Survey data © Crown copyright and database right 2020. The Historic England GIS Data contained in this material was obtained in 2020.
© Natural England material is reproduced with the permission of Natural England 2020.
Contains public sector information licensed under the Open Government Licence v3.0.

Filename: R:\02_Maps\Environmental Impact Assessment\07 - Landscape Context and Designations.mxd



NOTES
THIS DRAWING IS TO BE READ IN CONJUNCTION WITH ALL OTHER RELEVANT DOCUMENTATION.
REGULATION 5(2)(A)

Legend

- Order Limits
- District Council Areas

Roads

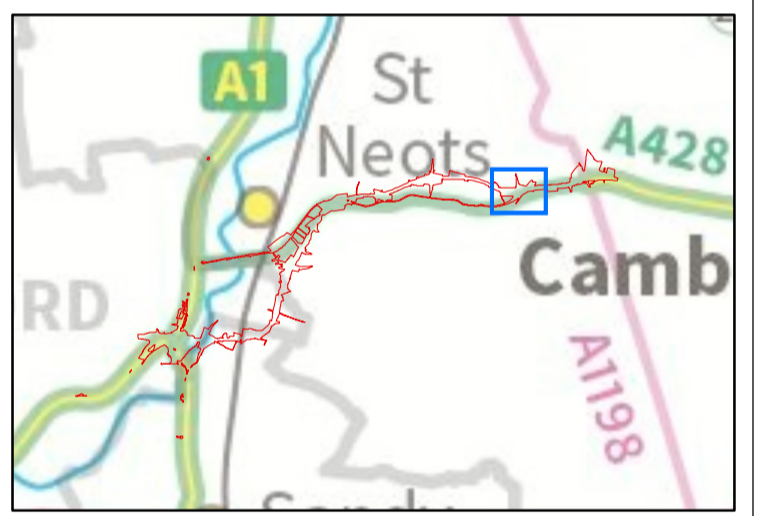

- A Road
- B Road

Conservation Area

- Scheduled Monuments (Historic England)
- Existing Woodland - National Forestry Inventory

Public Rights of Way

- Footpath
- Bridleway



FIRST ISSUE	NS	LH	26/02/2021	P01
Revision Details	By	Check	Date	Suffix

Purpose of Issue
DCO APPLICATION

Client
Highways England
Woodlands
Manton Lane
Manton Industrial Estate
Bedford
MK41 7LW



Development Consent Order Number
TR010044

Project Title
A428 BLACK CAT
TO CAXTON GIBBET
IMPROVEMENTS

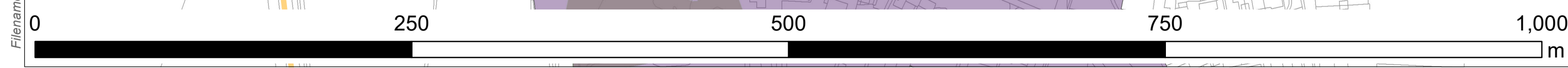
Drawing Title
LANDSCAPE CONTEXT AND
DESIGNATIONS [APP-105] AND
PUBLIC RIGHTS OF WAY [APP-106]
COMBINED

Designed AJ	Drawn TD	Checked LH	Approved JG	Date 23/07/2021
Internal Project No 60541541	Suitability D7	Zone		
Scale @ A1 1:2,500				

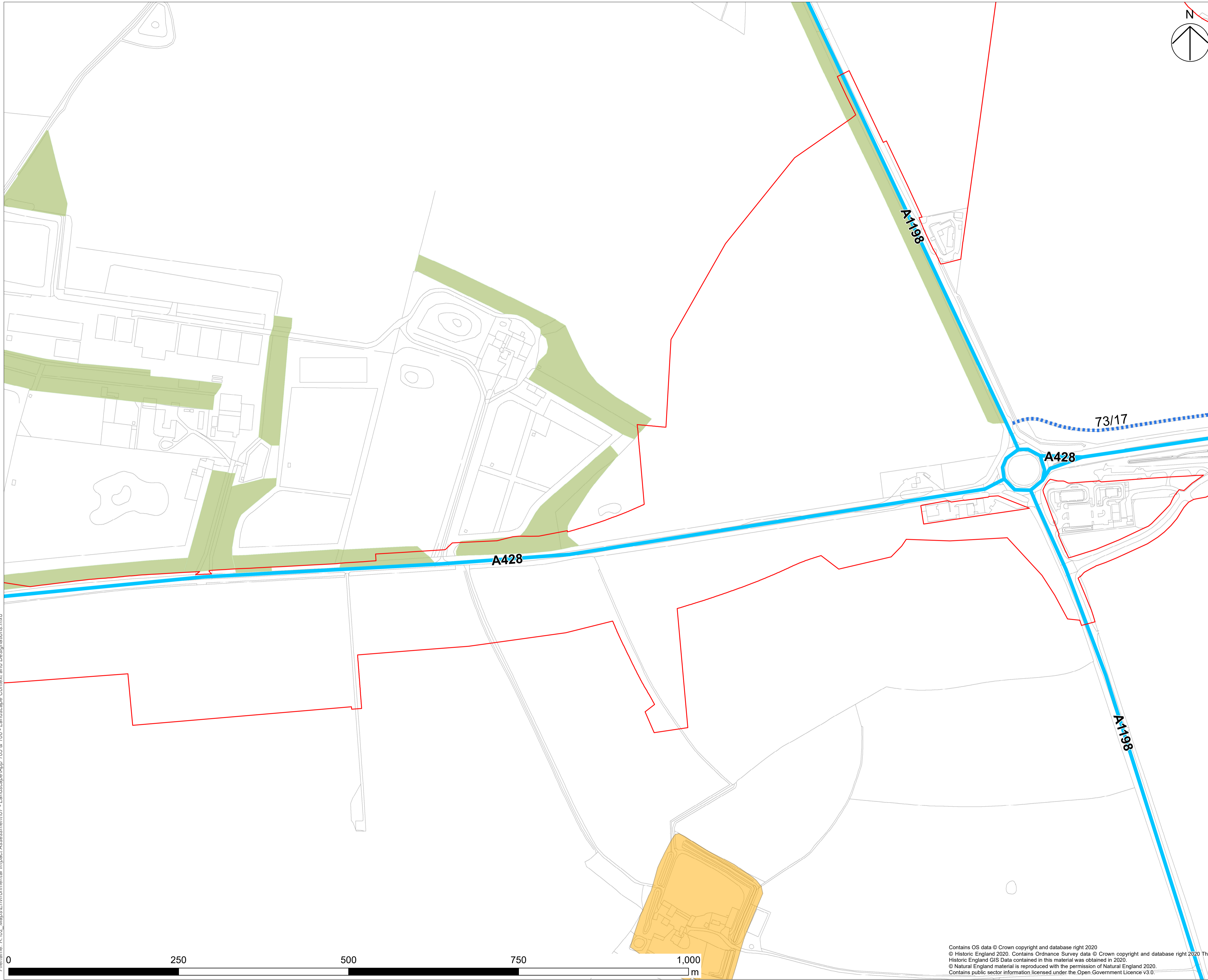
THIS DOCUMENT HAS BEEN PREPARED PURSUANT TO AND SUBJECT TO THE TERMS OF AECOM'S APPOINTMENT BY ITS CLIENT. AECOM ACCEPTS NO LIABILITY FOR ANY USE OF THIS DOCUMENT OTHER THAN BY ITS ORIGINAL CLIENT OR FOLLOWING AECOM'S EXPRESS AGREEMENT TO SUCH USE, AND ONLY FOR THE PURPOSES FOR WHICH IT WAS PREPARED AND PROVIDED.

Drawing Number HE551495	Originator -ACM	Volume -EGN-	Rev P01
Location GEN_Z_Z_ZZ	Type -GS	Role -GI	Number -0078

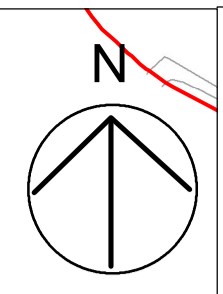
Filename: R:\02_Maps\Environmental Impact Assessment\07 - Landscape Context and Designations.mxd



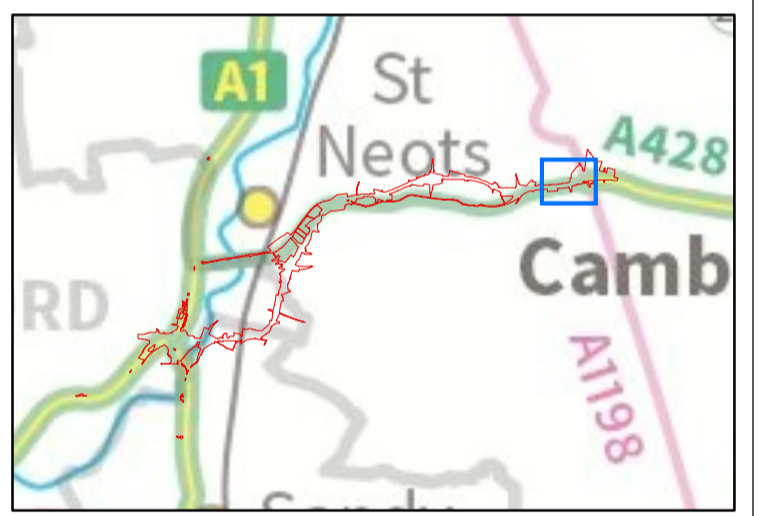
Contains OS data © Crown copyright and database right 2020
© Historic England 2020. Contains Ordnance Survey data © Crown copyright and database right 2020. The
Historic England GIS Data contained in this material was obtained in 2020.
© Natural England material is reproduced with the permission of Natural England 2020.
Contains public sector information licensed under the Open Government Licence v3.0.



NOTES
THIS DRAWING IS TO BE READ IN CONJUNCTION WITH ALL OTHER RELEVANT DOCUMENTATION.
REGULATION 5(2)(A)



- Legend**
- Order Limits
 - District Council Areas
- Roads**
- A Road
 - Scheduled Monuments (Historic England)
 - Existing Woodland - National Forestry Inventory
- Public Rights of Way**
- - - - Footpath



Revision Details	By	Check	Date	Suffix
FIRST ISSUE	NS	LH	26/02/2021	P01

Purpose of Issue
DCO APPLICATION

Client
Highways England
Woodlands
Manton Lane
Manton Industrial Estate
Bedford
MK41 7LW

Development Consent Order Number
TR010044

Project Title
A428 BLACK CAT TO CAXTON GIBBET IMPROVEMENTS

Drawing Title
LANDSCAPE CONTEXT AND DESIGNATIONS [APP-105] AND PUBLIC RIGHTS OF WAY [APP-106] COMBINED

Designed	Drawn	Checked	Approved	Date
AJ	TD	LH	JG	23/07/2021

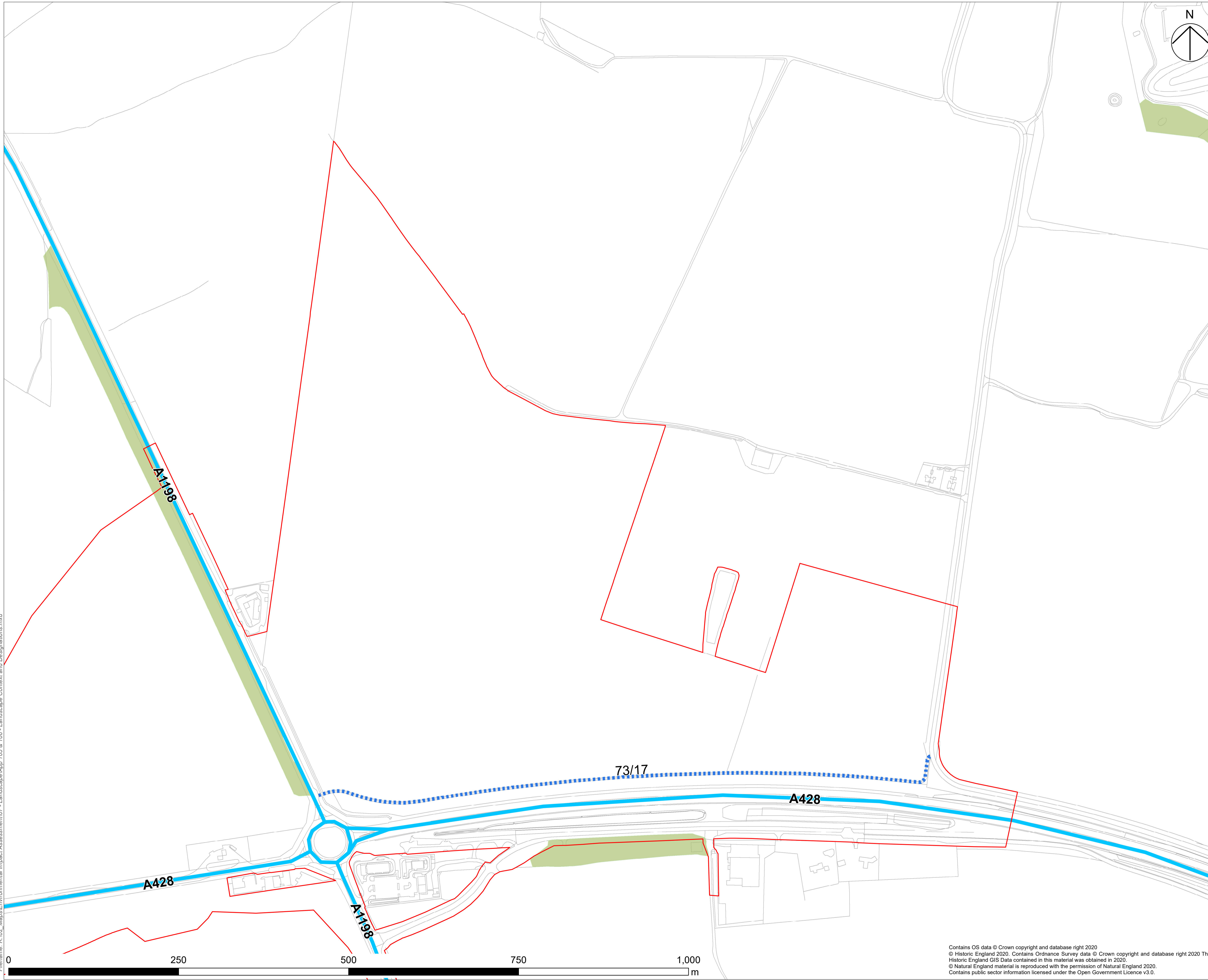
Internal Project No: 60541541
Scale @ A1: 1:2,500
Suitability: D7
Zone:

THIS DOCUMENT HAS BEEN PREPARED PURSUANT TO AND SUBJECT TO THE TERMS OF AECOM'S APPOINTMENT BY ITS CLIENT. AECOM ACCEPTS NO LIABILITY FOR ANY USE OF THIS DOCUMENT OTHER THAN BY ITS ORIGINAL CLIENT OR FOLLOWING AECOM'S EXPRESS AGREEMENT TO SUCH USE, AND ONLY FOR THE PURPOSES FOR WHICH IT WAS PREPARED AND PROVIDED.

Highways England Pin	Originator	Volume	Rev
HE551495	-ACM	-EGN-	P01
GEN_Z_Z_ZZ	-GS	-GI -0078	
Location	Type	Role	Number

Filename: R:\02_Maps\Environmental Impact Assessment\07 - Landscape Context and Designations.mxd

Contains OS data © Crown copyright and database right 2020
© Historic England 2020. Contains Ordnance Survey data © Crown copyright and database right 2020. The Historic England GIS Data contained in this material was obtained in 2020.
© Natural England material is reproduced with the permission of Natural England 2020.
Contains public sector information licensed under the Open Government Licence v3.0.



NOTES
THIS DRAWING IS TO BE READ IN CONJUNCTION WITH ALL OTHER RELEVANT DOCUMENTATION.
REGULATION 5(2)(A)

Legend

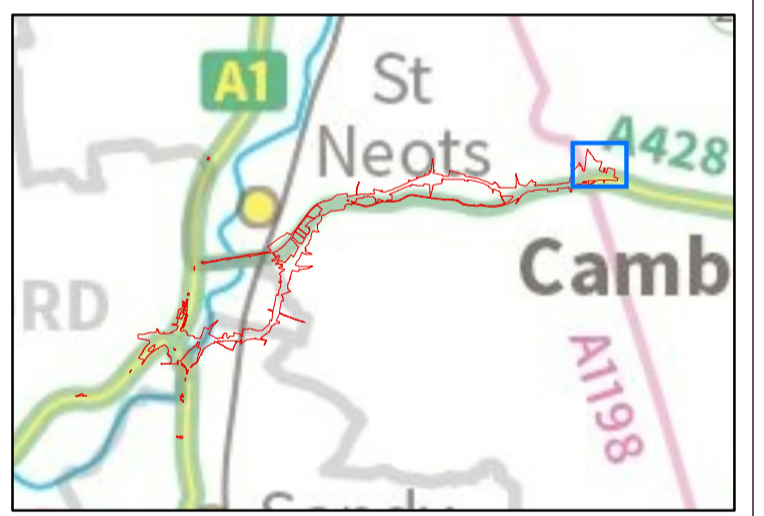
- Order Limits
- District Council Areas

Roads

- A Road
- Existing Woodland - National Forestry Inventory

Public Rights of Way

- Footpath



Revision Details	By	Check	Date	Suffix
	NS	LH	26/02/2021	P01

Purpose of Issue
DCO APPLICATION

Client
Highways England
Woodlands
Manton Lane
Manton Industrial Estate
Bedford
MK41 7LW



Development Consent Order Number
TR010044

Project Title
A428 BLACK CAT TO CAXTON GIBBET IMPROVEMENTS

Drawing Title
LANDSCAPE CONTEXT AND DESIGNATIONS [APP-105] AND PUBLIC RIGHTS OF WAY [APP-106] COMBINED

Designed	Drawn	Checked	Approved	Date
AJ	TD	LH	JG	23/07/2021

Internal Project No: 60541541
Scale @ A1: 1:2,500
Suitability: D7
Zone:

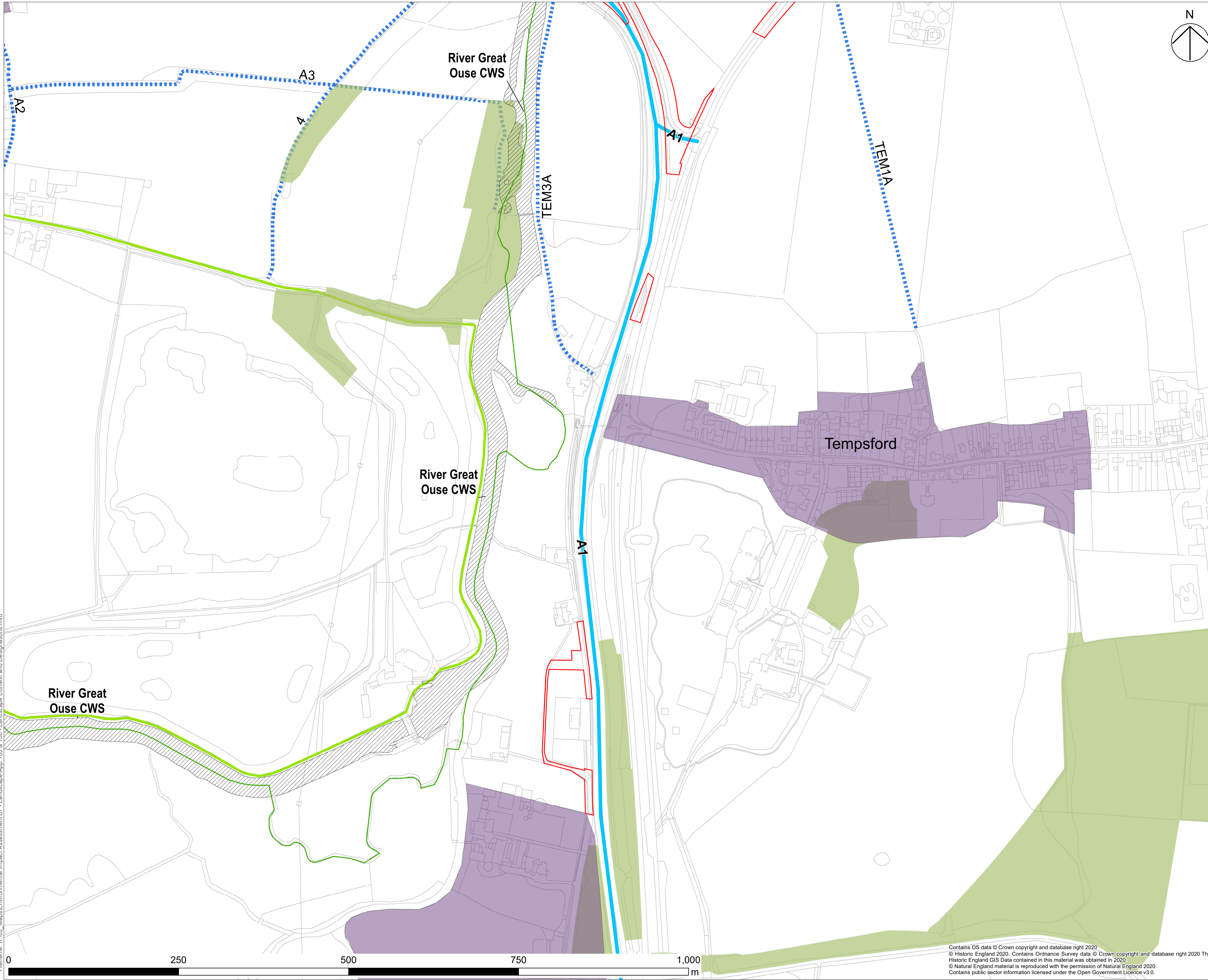
THIS DOCUMENT HAS BEEN PREPARED PURSUANT TO AND SUBJECT TO THE TERMS OF AECOM'S APPOINTMENT BY ITS CLIENT. AECOM ACCEPTS NO LIABILITY FOR ANY USE OF THIS DOCUMENT OTHER THAN BY ITS ORIGINAL CLIENT OR FOLLOWING AECOM'S EXPRESS AGREEMENT TO SUCH USE, AND ONLY FOR THE PURPOSES FOR WHICH IT WAS PREPARED AND PROVIDED.

Highways England Pin	Originator	Volume	Rev
HE551495	-ACM	-EGN-	P01

Location: GEN_Z_Z_ZZ | Type: -GS -GI -0078 | Role: | Number:

Filename: R:\02_Maps\Environmental Impact Assessment\07 - Landscape Context and Designations.mxd

Contains OS data © Crown copyright and database right 2020
© Historic England 2020. Contains Ordnance Survey data © Crown copyright and database right 2020. The Historic England GIS Data contained in this material was obtained in 2020.
© Natural England material is reproduced with the permission of Natural England 2020.
Contains public sector information licensed under the Open Government Licence v3.0.



NOTES
THIS DRAWING IS TO BE READ IN CONJUNCTION WITH ALL OTHER RELEVANT DOCUMENTATION.
REGULATION 5(2)(A)

Legend

- Order Limits
- District Council Areas

Roads

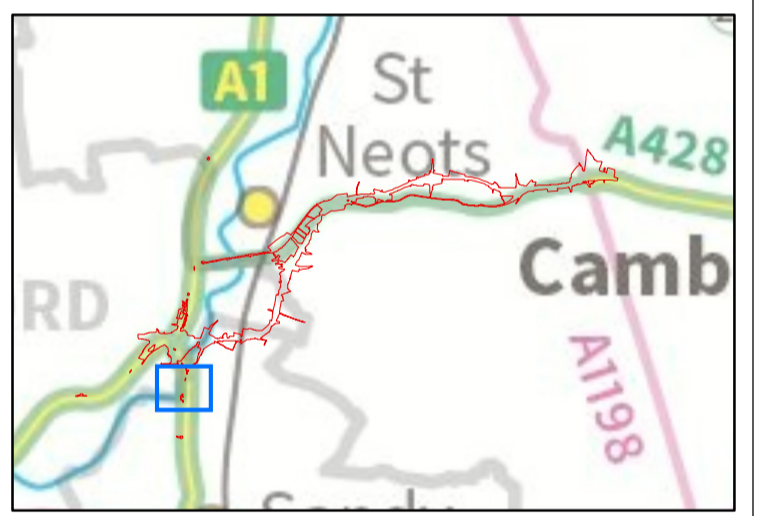
- A Road
- County Wildlife Site (CWS)

Designations

- Conservation Area
- Existing Woodland - National Forestry Inventory

Public Rights of Way

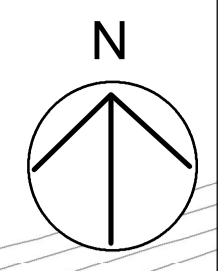
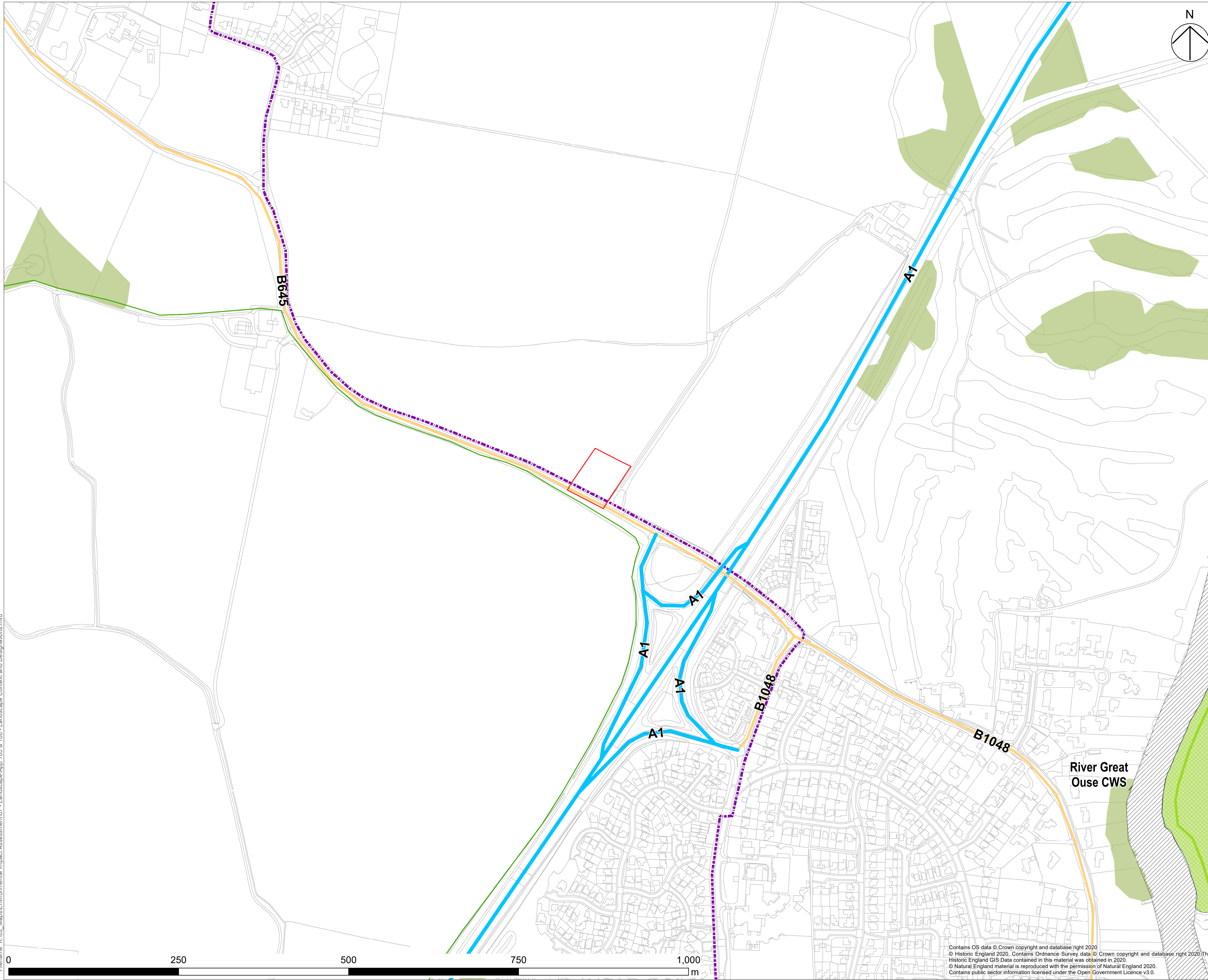
- Footpath
- Ouse Valley Way



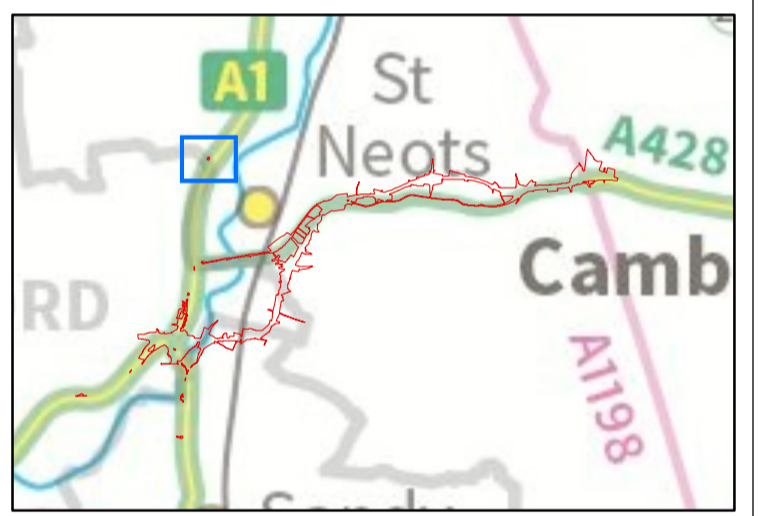
FIRST ISSUE	NS	LH	26/02/2021	P01
Revision Details	By	Check	Date	Suffix
Purpose of Issue				
DCO APPLICATION				
Client				
Highways England Woodlands Manton Lane Manton Industrial Estate Bedford MK41 7LW				
Development Consent Order Number				
TR010044				
Project Title				
A428 BLACK CAT TO CAXTON GIBBET IMPROVEMENTS				
Drawing Title				
LANDSCAPE CONTEXT AND DESIGNATIONS [APP-105] AND PUBLIC RIGHTS OF WAY [APP-106] COMBINED				
Designed	Drawn	Checked	Approved	Date
AJ	TD	LH	JG	23/07/2021
Internal Project No			Suitability	
60541541			D7	
Scale @ A1			Zone	
1:2,500				
THIS DOCUMENT HAS BEEN PREPARED PURSUANT TO AND SUBJECT TO THE TERMS OF AECOM'S APPOINTMENT BY ITS CLIENT. AECOM ACCEPTS NO LIABILITY FOR ANY USE OF THIS DOCUMENT OTHER THAN BY ITS ORIGINAL CLIENT OR FOLLOWING AECOM'S EXPRESS AGREEMENT TO SUCH USE, AND ONLY FOR THE PURPOSES FOR WHICH IT WAS PREPARED AND PROVIDED.				
Drawing Number	Highways England Pin	Originator	Volume	Rev
HE551495	-ACM	-EGN-		P01
GEN_Z_Z_ZZ		-GS -GI -0078		
Location	Type	Role	Number	

Filename: R:\02_Maps\Environmental Impact Assessment\07 - Landscape Context and Designations.mxd

Contains OS data © Crown copyright and database right 2020
© Historic England 2020. Contains Ordnance Survey data © Crown copyright and database right 2020. The
Historic England GIS Data contained in this material was obtained in 2020.
© Natural England material is reproduced with the permission of Natural England 2020.
Contains public sector information licensed under the Open Government Licence v3.0.



- NOTES
THIS DRAWING IS TO BE READ IN CONJUNCTION WITH ALL OTHER RELEVANT DOCUMENTATION.
REGULATION 5(2)(A)
- Legend**
- Order Limits
 - District Council Areas
- Roads**
- A1 A Road
 - B1048 B Road
 - OVW Ouse Valley Way
 - National Cycle Route (12)
- County Wildlife Site (CWS)
 - Site of Special Scientific Interest (SSSI)
 - Registered Common Land (Natural England)
 - Existing Woodland - National Forestry Inventory



FIRST ISSUE		NS	LH	26/02/2021	P01
Revision Details		By	Check	Date	Suffix

Purpose of Issue
DCO APPLICATION

Client
Highways England
Woodlands
Manton Lane
Manton Industrial Estate
Bedford
MK41 7LW

Development Consent Order Number
TR010044

Project Title
A428 BLACK CAT TO CAXTON GIBBET IMPROVEMENTS

Drawing Title
LANDSCAPE CONTEXT AND DESIGNATIONS [APP-105] AND PUBLIC RIGHTS OF WAY [APP-106] COMBINED

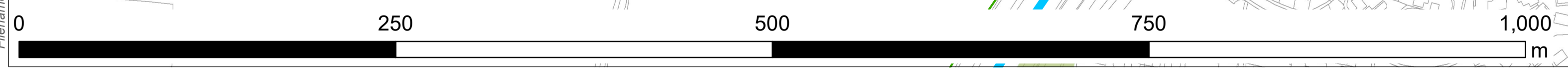
Designed	Drawn	Checked	Approved	Date
AJ	TD	LH	JG	23/07/2021

Internal Project No: 60541541
Scale @ A1: 1:2,500
Suitability: D7
Zone:

THIS DOCUMENT HAS BEEN PREPARED PURSUANT TO AND SUBJECT TO THE TERMS OF AECOM'S APPOINTMENT BY ITS CLIENT. AECOM ACCEPTS NO LIABILITY FOR ANY USE OF THIS DOCUMENT OTHER THAN BY ITS ORIGINAL CLIENT OR FOLLOWING AECOM'S EXPRESS AGREEMENT TO SUCH USE, AND ONLY FOR THE PURPOSES FOR WHICH IT WAS PREPARED AND PROVIDED.

Drawing Number	Highways England Pin	Originator	Volume	Rev
HE551495	-ACM	-EGN-		P01
GEN_Z_Z_ZZ		-GS -GI -0078		
Location	Type	Role	Number	

Filename: R:\02_Maps\Environmental Impact Assessment\07 - Landscape Context and Designations.mxd



Contains OS data © Crown copyright and database right 2020
© Historic England 2020. Contains Ordnance Survey data © Crown copyright and database right 2020. The Historic England GIS Data contained in this material was obtained in 2020.
© Natural England material is reproduced with the permission of Natural England 2020.
Contains public sector information licensed under the Open Government Licence v3.0.



NOTES
THIS DRAWING IS TO BE READ IN CONJUNCTION WITH ALL OTHER RELEVANT DOCUMENTATION.
REGULATION 5(2)(A)

Legend

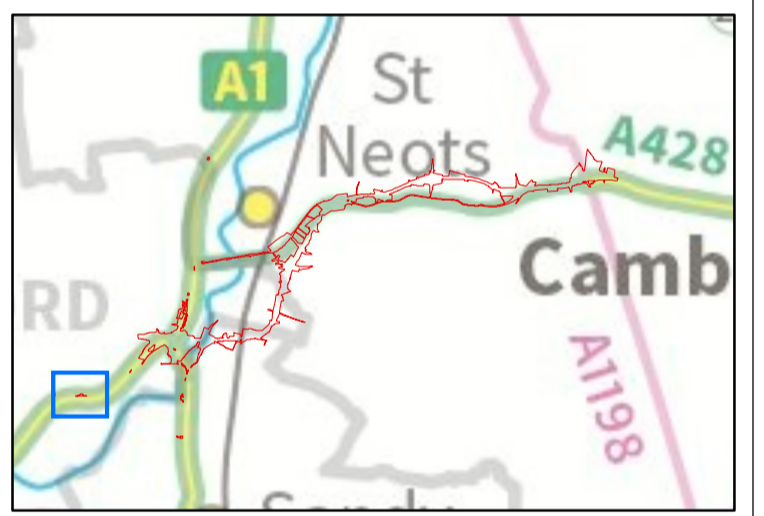
- Order Limits
- District Council Areas

Roads

- A Road
- Ancient Woodland
- Scheduled Monuments (Historic England)
- Existing Woodland - National Forestry Inventory

Public Rights of Way

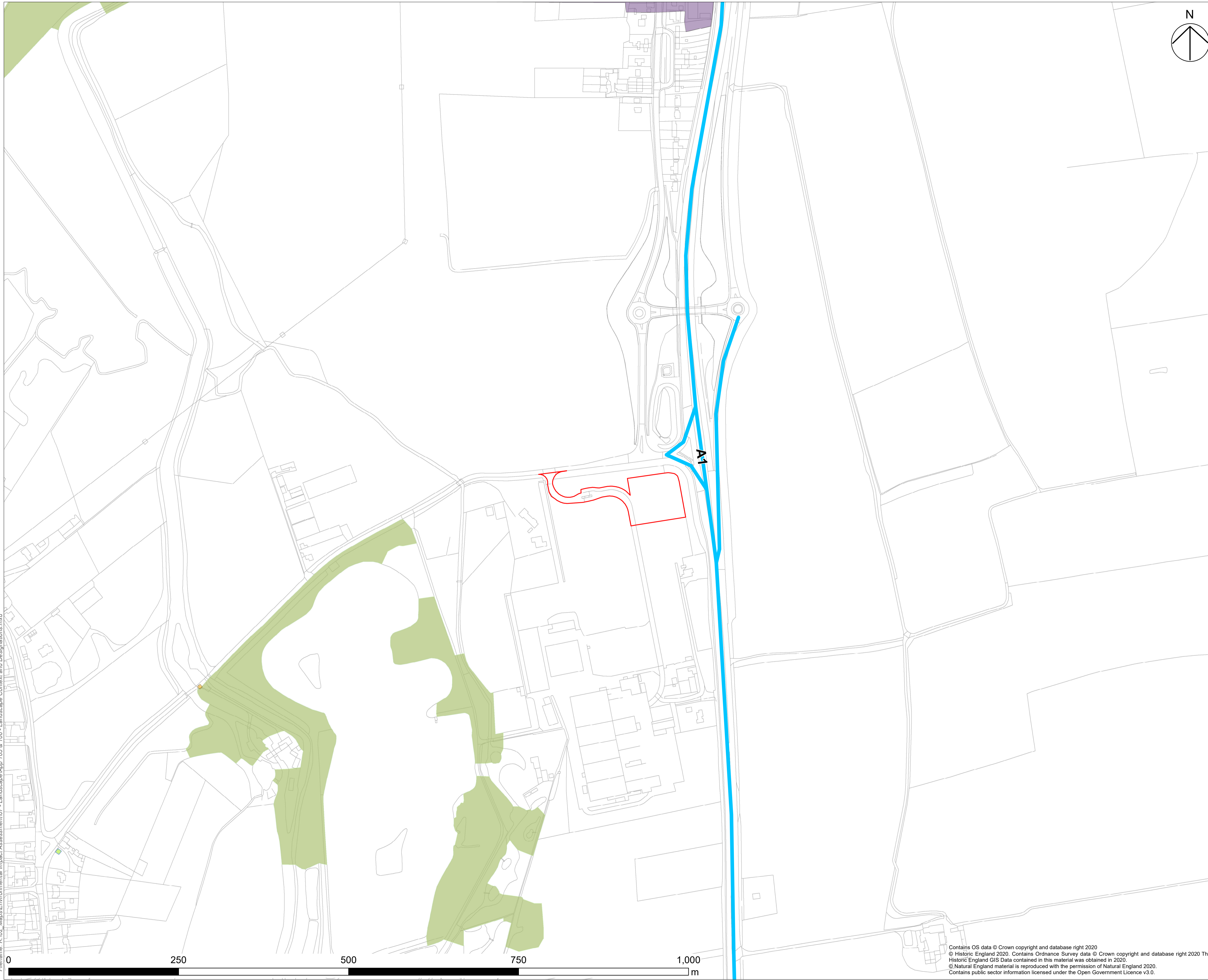
- Footpath
- National Cycle Route (12)



FIRST ISSUE		NS	LH	26/02/2021	P01
Revision Details		By	Check	Date	Suffix
Purpose of Issue					
DCO APPLICATION					
Client					
Highways England					
Woodlands					
Manton Lane					
Manton Industrial Estate					
Bedford					
MK41 7LW					
Development Consent Order Number					
TR010044					
Project Title					
A428 BLACK CAT TO CAXTON GIBBET IMPROVEMENTS					
Drawing Title					
LANDSCAPE CONTEXT AND DESIGNATIONS [APP-105] AND PUBLIC RIGHTS OF WAY [APP-106] COMBINED					
Designed	Drawn	Checked	Approved	Date	
AJ	TD	LH	JG	23/07/2021	
Internal Project No			Suitability		
60541541			D7		
Scale @ A1			Zone		
1:2,500					
THIS DOCUMENT HAS BEEN PREPARED PURSUANT TO AND SUBJECT TO THE TERMS OF AECOM'S APPOINTMENT BY ITS CLIENT. AECOM ACCEPTS NO LIABILITY FOR ANY USE OF THIS DOCUMENT OTHER THAN BY ITS ORIGINAL CLIENT OR FOLLOWING AECOM'S EXPRESS AGREEMENT TO SUCH USE, AND ONLY FOR THE PURPOSES FOR WHICH IT WAS PREPARED AND PROVIDED.					
Drawing Number		Originator	Volume	Rev	
HE551495		-ACM	-EGN-	P01	
GEN_Z_Z_ZZ		-GS	-GI -0078		
Location		Type	Role	Number	

Filename: R:\02_Maps\Environmental Impact Assessment\07 - Landscape Context and Designations.mxd

Contains OS data © Crown copyright and database right 2020
© Historic England 2020. Contains Ordnance Survey data © Crown copyright and database right 2020. The Historic England GIS Data contained in this material was obtained in 2020.
© Natural England material is reproduced with the permission of Natural England 2020.
Contains public sector information licensed under the Open Government Licence v3.0.



NOTES
THIS DRAWING IS TO BE READ IN CONJUNCTION WITH ALL OTHER RELEVANT DOCUMENTATION.
REGULATION 5(2)(A)

Legend

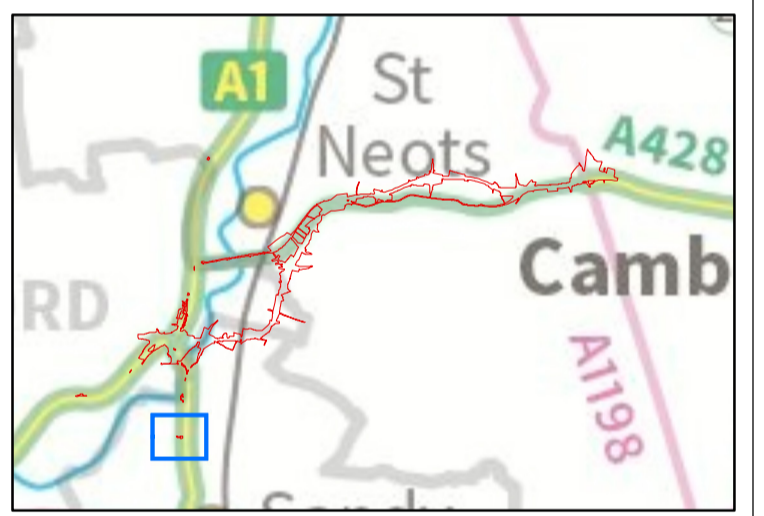
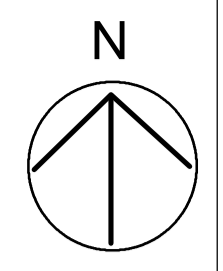
- Order Limits
- District Council Areas

Roads

- A Road

Designations

- Conservation Area
- Scheduled Monuments (Historic England)
- Registered Common Land (Natural England)
- Existing Woodland - National Forestry Inventory



Revision Details	By	Check	Date	Suffix
FIRST ISSUE	NS	LH	26/02/2021	P01

Purpose of Issue
DCO APPLICATION

Client
Highways England
Woodlands
Manton Lane
Manton Industrial Estate
Bedford
MK41 7LW



Development Consent Order Number
TR010044

Project Title
A428 BLACK CAT TO CAXTON GIBBET IMPROVEMENTS

Drawing Title
LANDSCAPE CONTEXT AND DESIGNATIONS [APP-105] AND PUBLIC RIGHTS OF WAY [APP-106] COMBINED

Designed	Drawn	Checked	Approved	Date
AJ	TD	LH	JG	23/07/2021

Internal Project No: 60541541
Scale @ A1: 1:2,500
Suitability: D7
Zone:

THIS DOCUMENT HAS BEEN PREPARED PURSUANT TO AND SUBJECT TO THE TERMS OF AECOM'S APPOINTMENT BY ITS CLIENT. AECOM ACCEPTS NO LIABILITY FOR ANY USE OF THIS DOCUMENT OTHER THAN BY ITS ORIGINAL CLIENT OR FOLLOWING AECOM'S EXPRESS AGREEMENT TO SUCH USE, AND ONLY FOR THE PURPOSES FOR WHICH IT WAS PREPARED AND PROVIDED.

Drawing Number	Highways England Pin	Originator	Volume	Rev
HE551495	-ACM	-EGN-		P01
GEN_Z_Z_ZZ		-GS -GI -0078		

Location | Type | Role | Number

Filename: R:\02_Maps\Environmental Impact Assessment\07 - Landscape App\105 & 106 - Landscape Context and Designations.mxd

Contains OS data © Crown copyright and database right 2020
© Historic England 2020. Contains Ordnance Survey data © Crown copyright and database right 2020 The
Historic England GIS Data contained in this material was obtained in 2020.
© Natural England material is reproduced with the permission of Natural England 2020.
Contains public sector information licensed under the Open Government Licence v3.0.